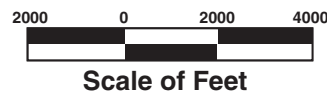
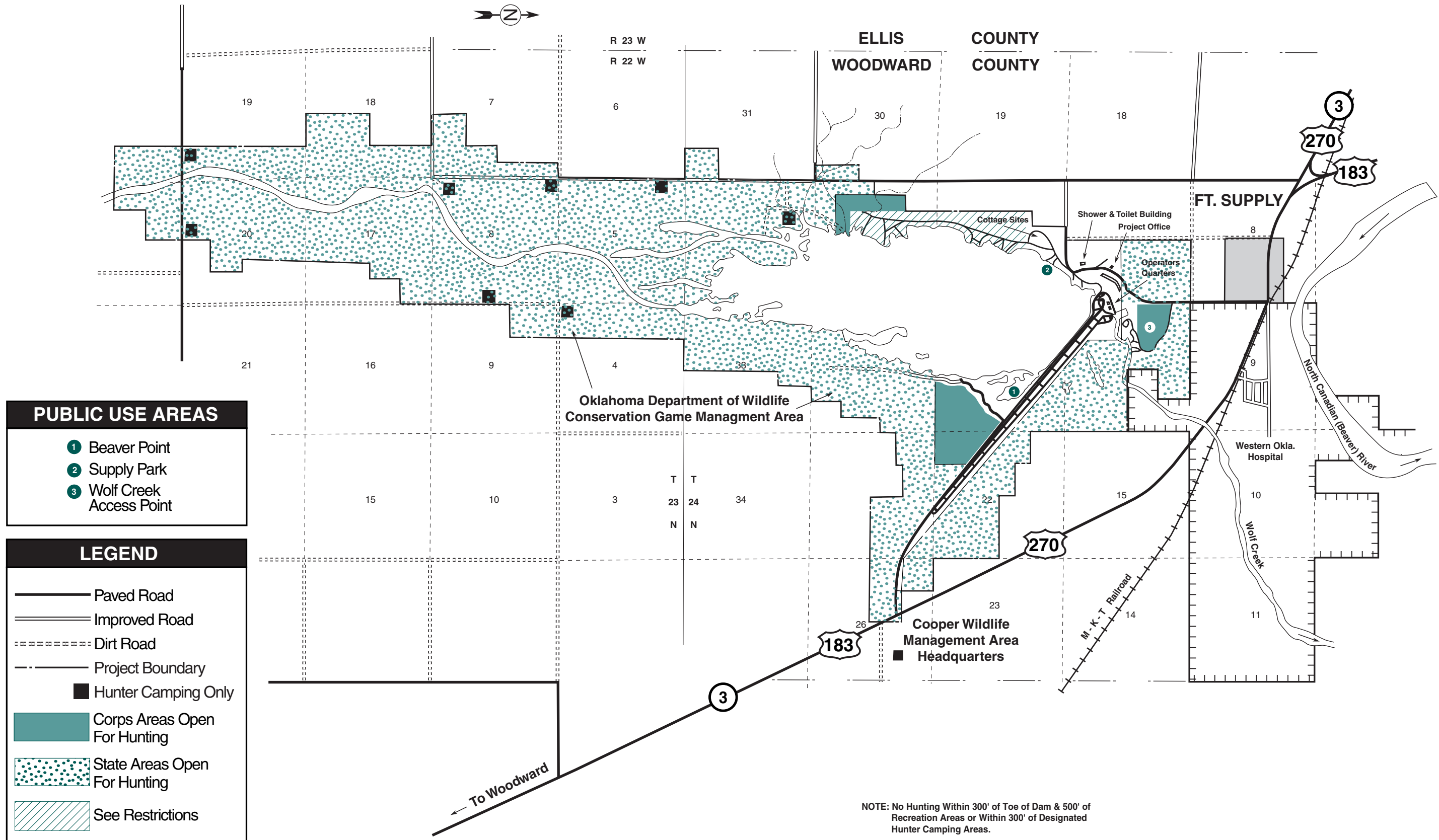



FORT SUPPLY LAKE

PUBLIC HUNTING AREA



RESERVOIR DATA
 Top of conservation pool El. 2004.0
 26 shoreline miles at El. 2004.0
 Total project land & water acreage 9899

NOTE: No Hunting Within 300' of Toe of Dam & 500' of Recreation Areas or Within 300' of Designated Hunter Camping Areas.



US Army Corps of Engineers
 Tulsa District