Outstanding Resource Waters - Northeast

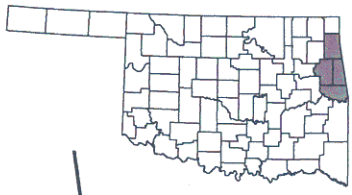

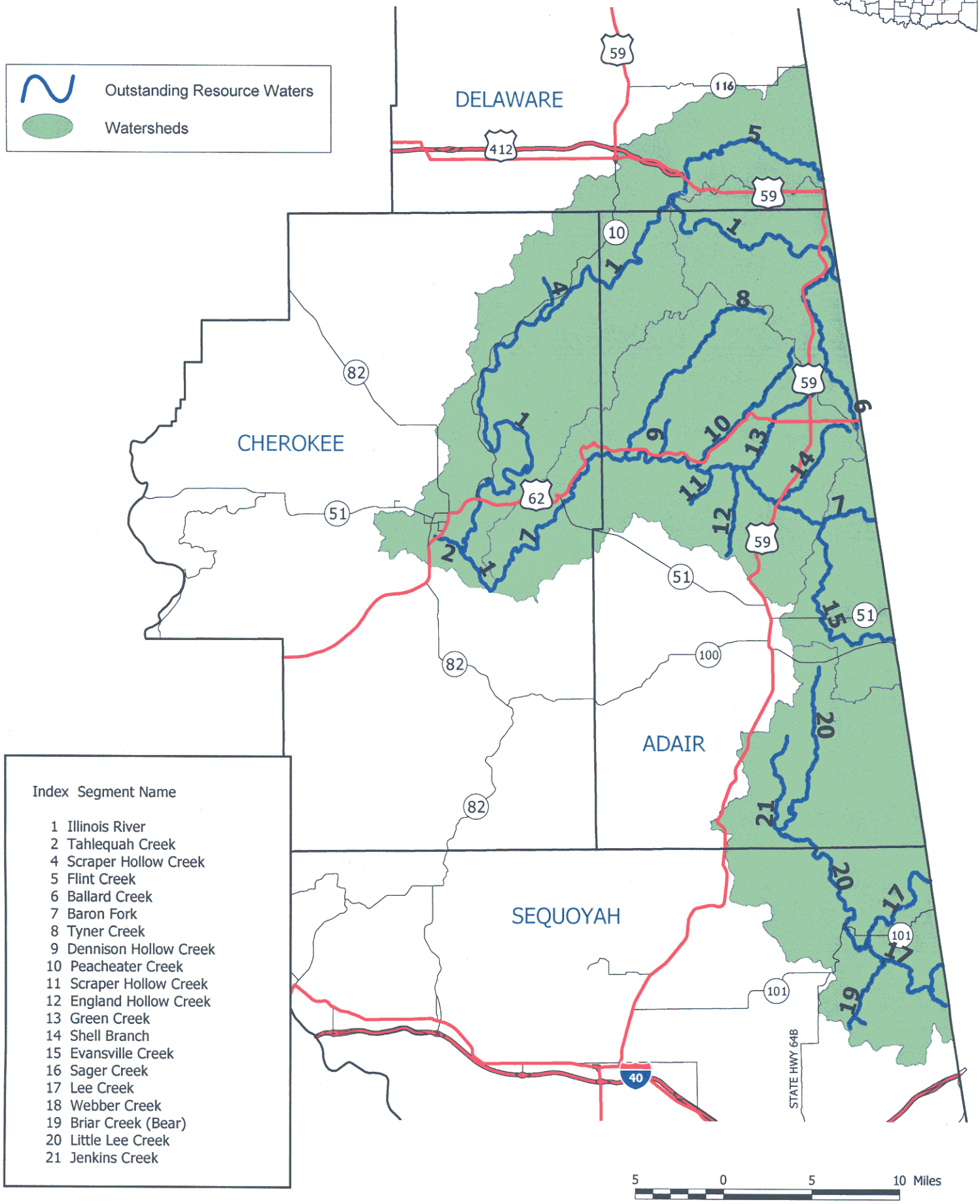

Index	Segment Name
1	Illinois River
2	Tahlequah Creek
4	Scraper Hollow Creek
5	Flint Creek
6	Ballard Creek
7	Baron Fork
8	Tyner Creek
9	Dennison Hollow Creek
10	Peacheater Creek
11	Scraper Hollow Creek
12	England Hollow Creek
13	Green Creek
14	Shell Branch
15	Evansville Creek
16	Sager Creek
17	Lee Creek
18	Webber Creek
19	Briar Creek (Bear)
20	Little Lee Creek
21	Jenkins Creek

Outstanding Resource Waters - Southeast

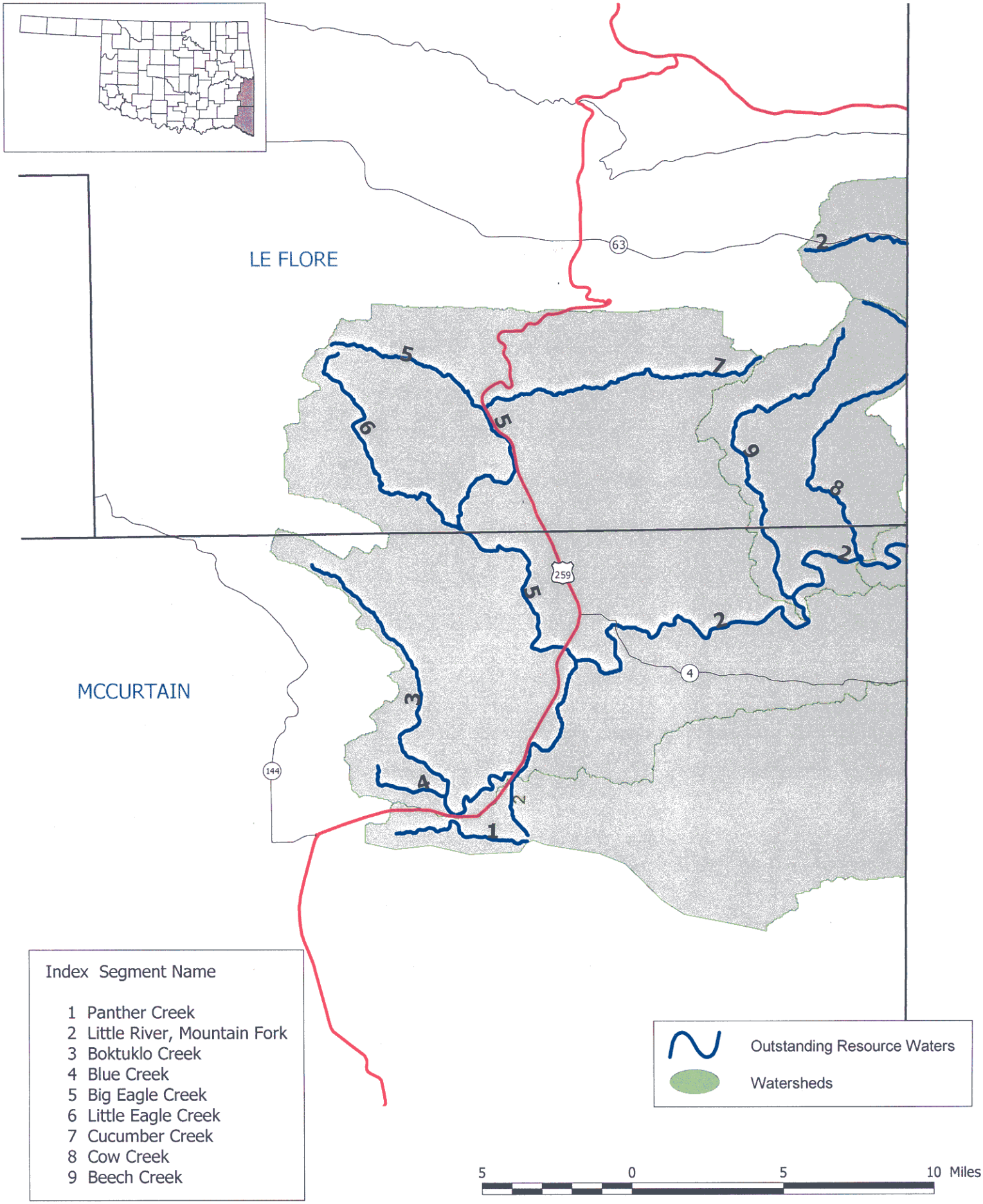

High Quality Waters - Northeast

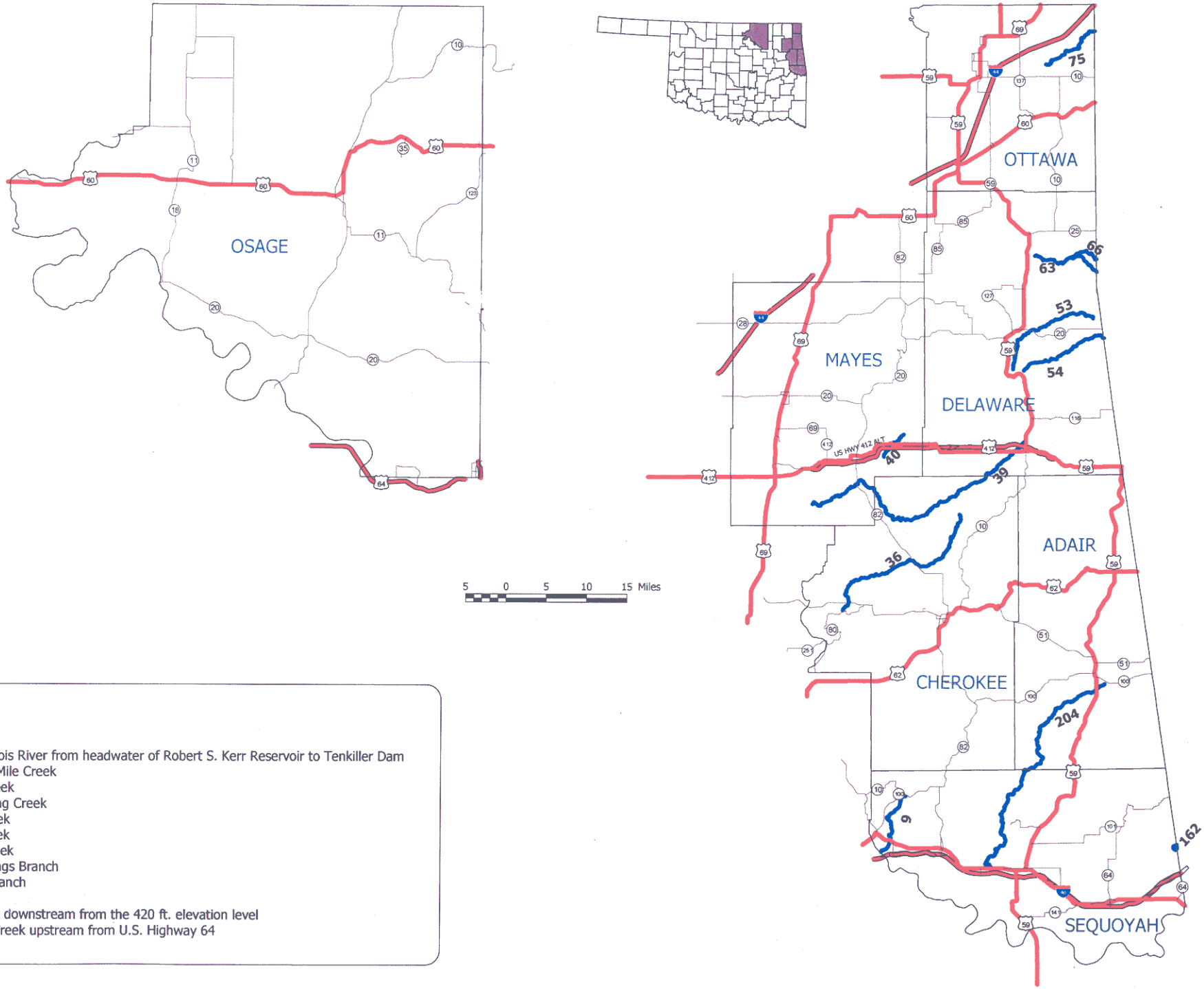

Standard_n	Name
9	Lower Illinois River from headwater of Robert S. Kerr Reservoir to Tenkiller Dam
36	Fourteen Mile Creek
39	Spring Creek
40	Little Spring Creek
53	Brush Creek
54	Beaty Creek
63	Honey Creek
66	Cave Springs Branch
75	Warren Branch
162	Lee Creek downstream from the 420 ft. elevation level
204	Sallisaw Creek upstream from U.S. Highway 64

High Quality Waters - Southeast

Standard_n	Name
188	Black Fork upstream from Cedar Creek
447	Little River from Pine Creek Dam downstream to the Arkansas State Line
450	Mountain Fork River upstream from U.S. Highway 70 bridge to Broken Bow Dam
469	Lukfata Creek
470	Glover River
471	Cedar Creek
472	Carter Creek
473	Pine Creek
474	West Fork
475	Bluff Creek
476	East Fork
479	Cypress Creek
480	Little River upstream from and including Pine Creek Reservoir
481	Pine Creek
482	Terrapin Creek
483	Houston Creek
484	Cloudy Creek
485	Jack Creek
486	Black Fork
496	Cedar Creek

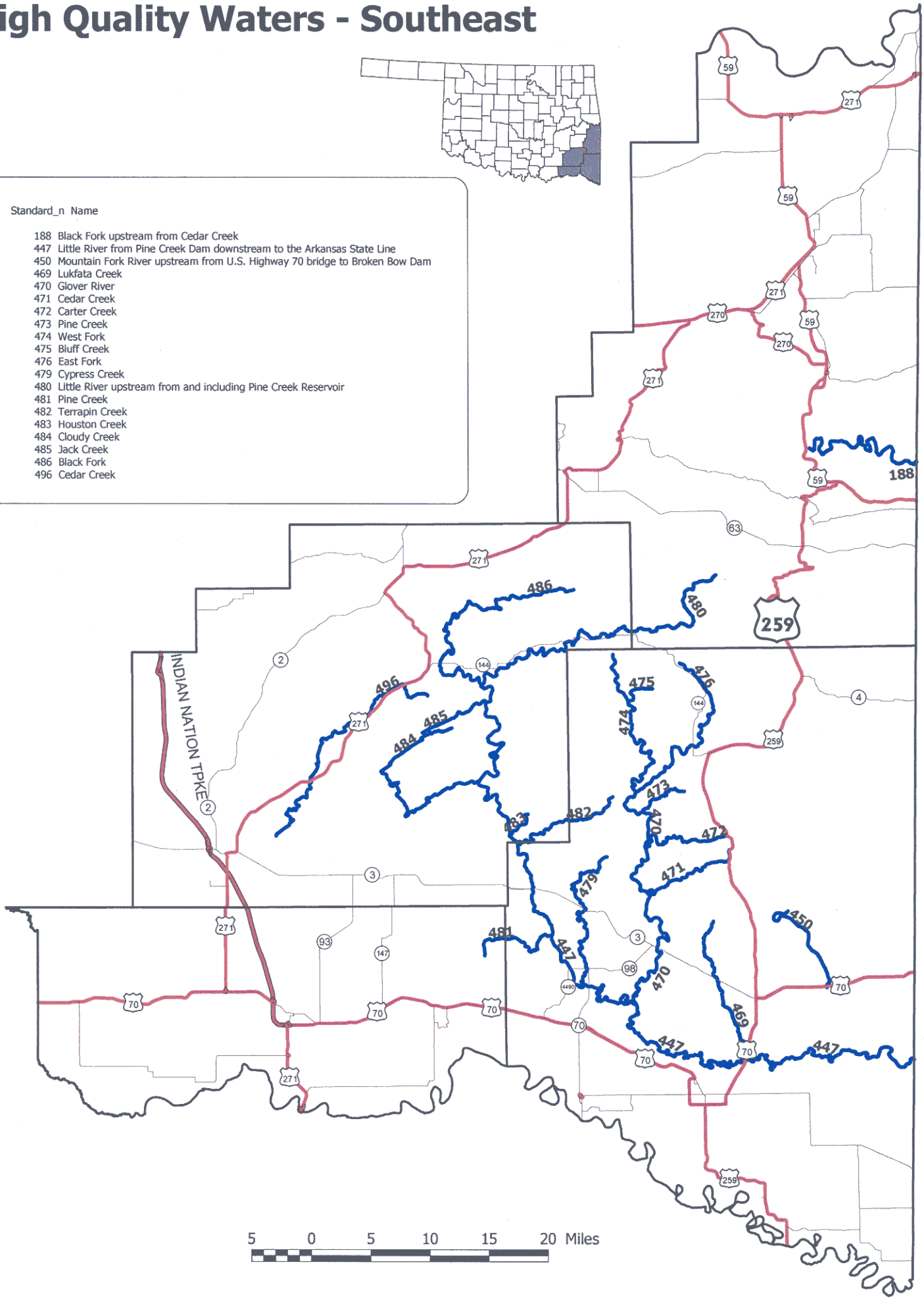

High Quality Waters - Southwest

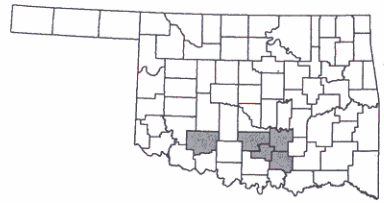

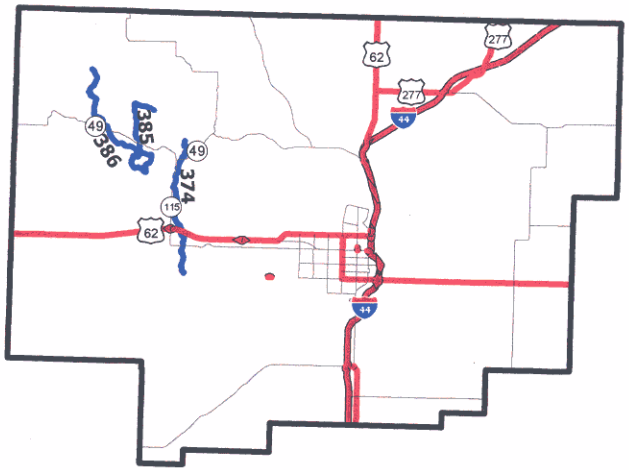

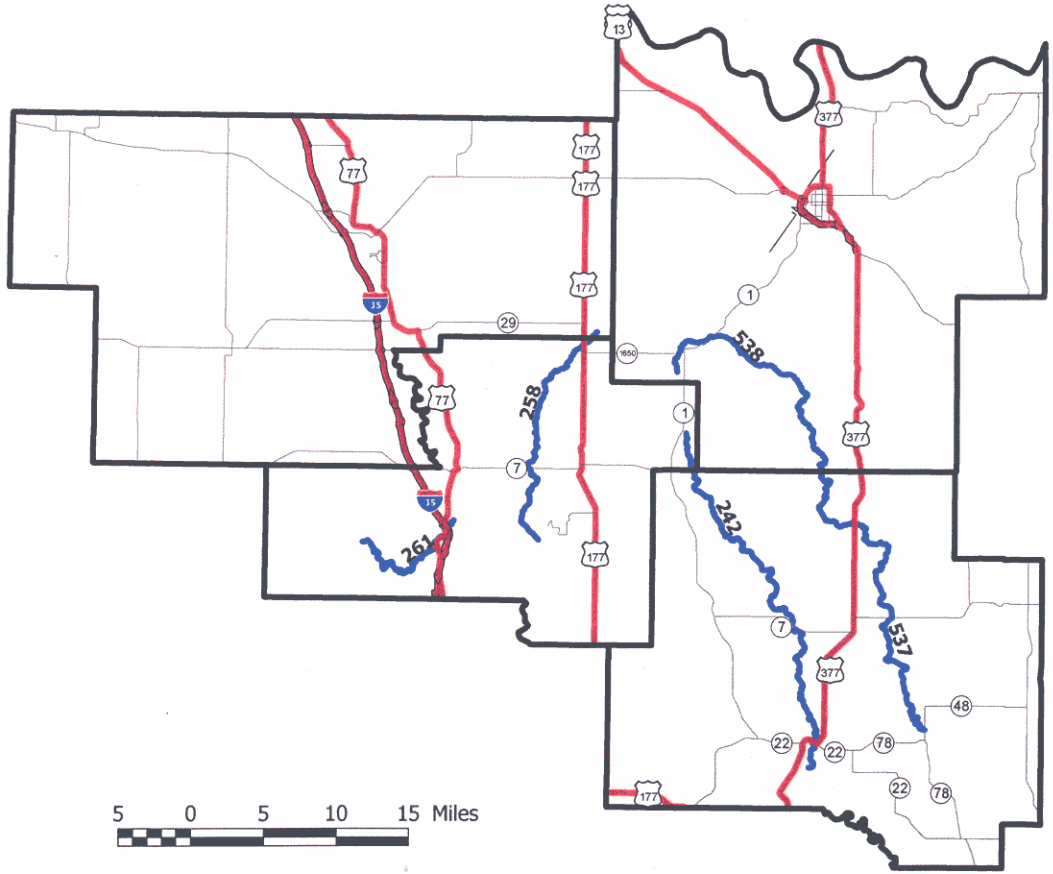

5 0 5 10 15 Miles

Standard_n	Name
242	Pennington Creek
258	Guy Sandy Creek
261	Honey Creek
374	Crater Creek
385	Panther Creek
386	West Cache Creek upstream from Panther Creek
537	Blue River upstream from State Highway 48A Bridge to State Highway 7 Bridge
538	Blue River upstream from State Highway 7 Bridge
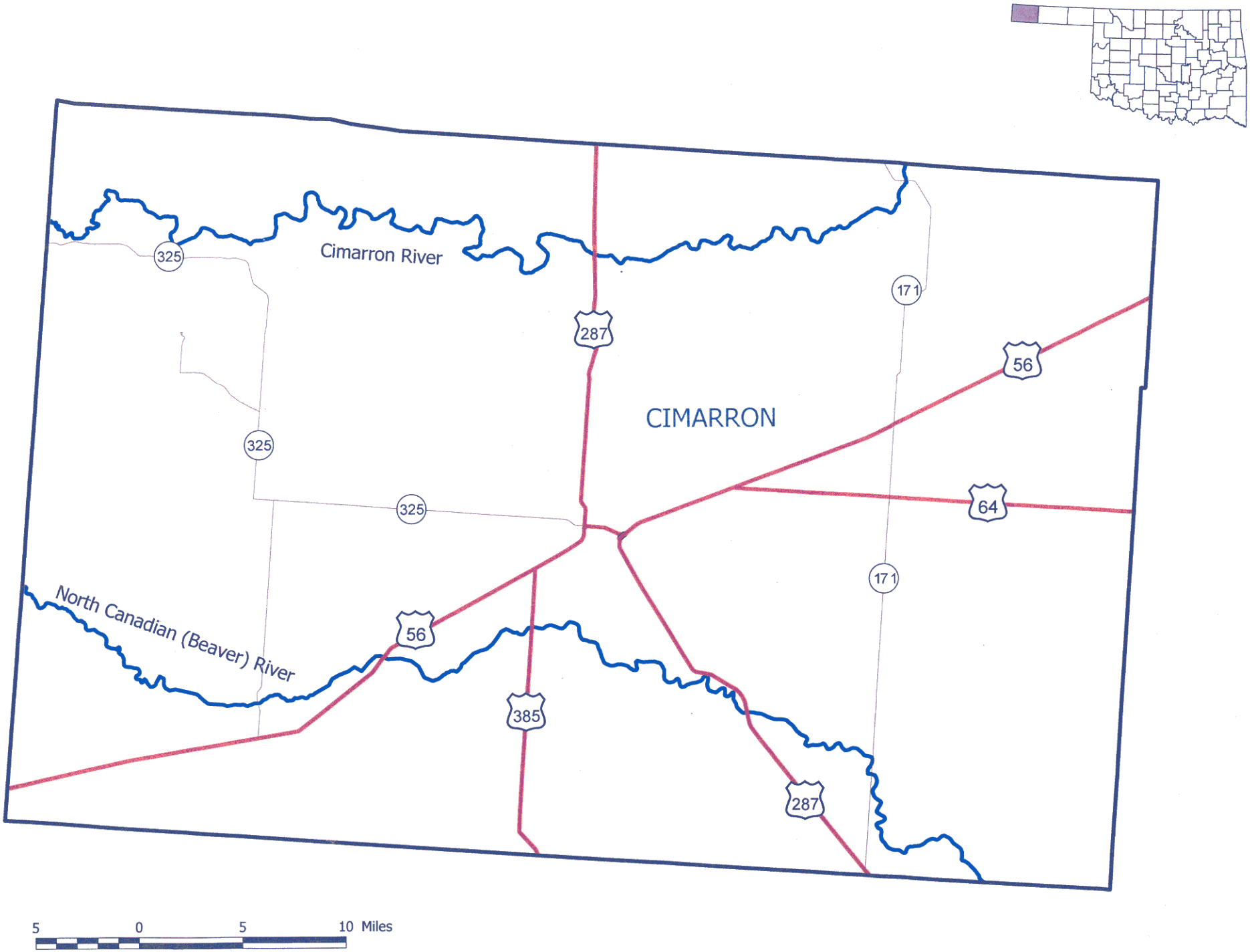
High Quality Waters - Panhandle