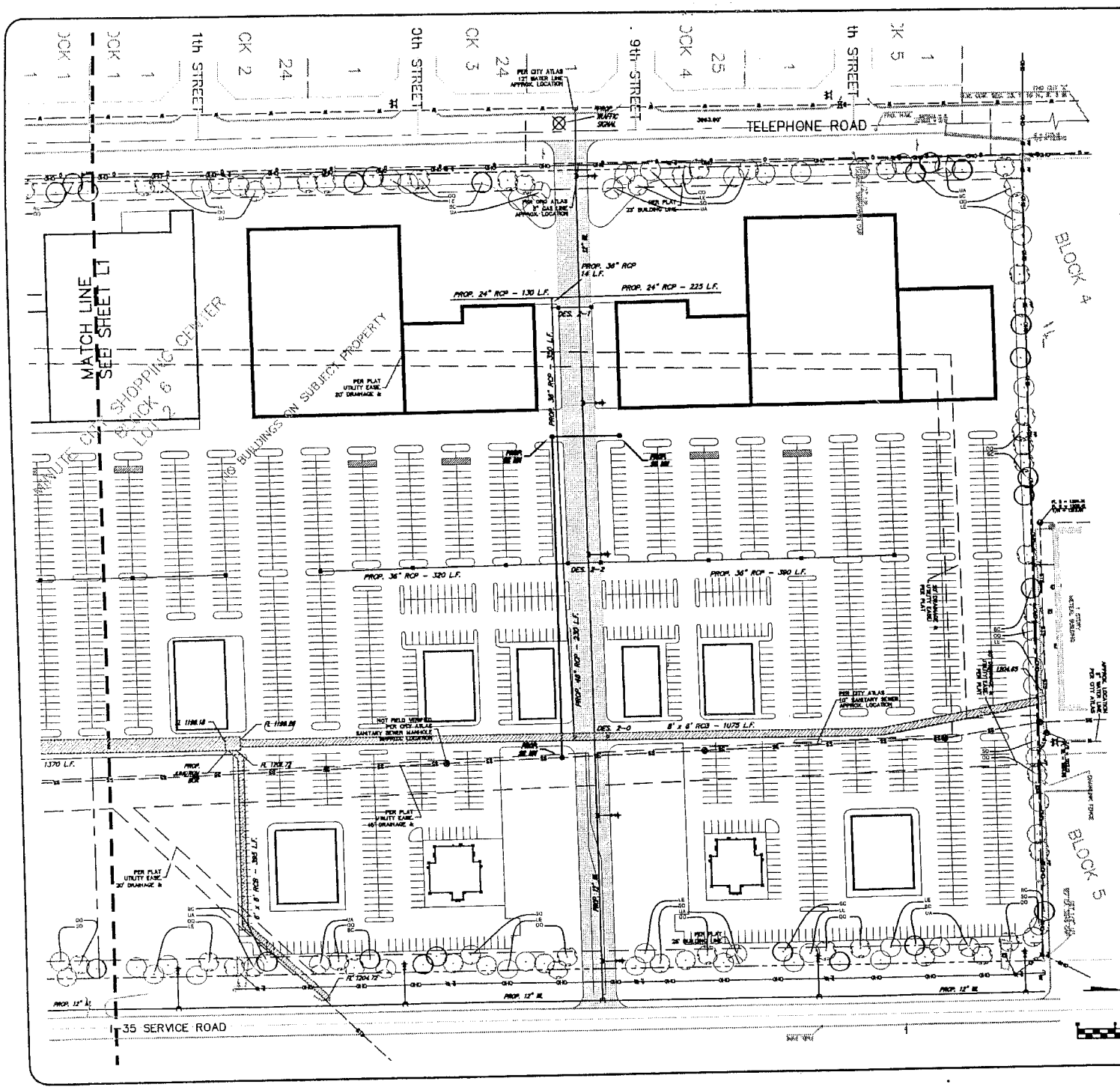

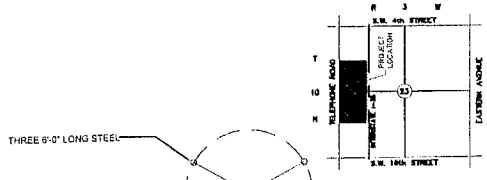

LOCATION MAP
NOT TO SCALE

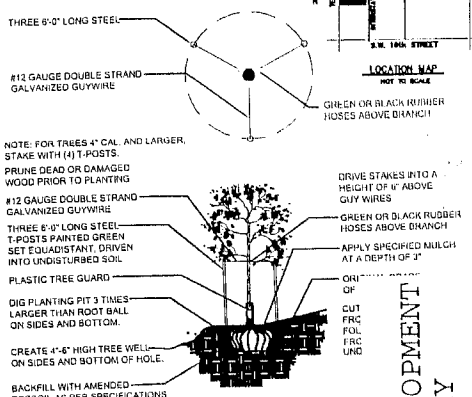

TREE ON SLOPE PLANTING DE

SCALE: NOT TO SCALE

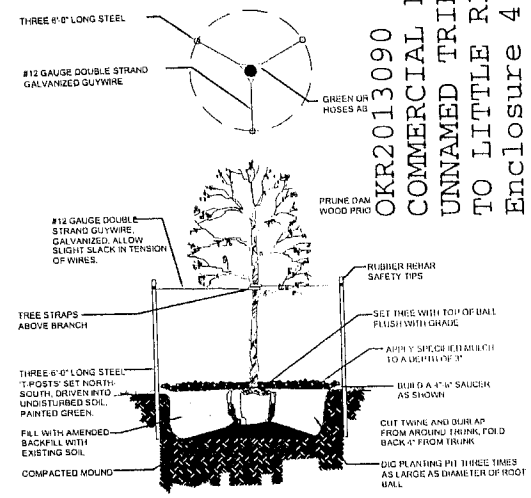

DECIDUOUS TREE PLANTING DETAIL

SCALE: NOT TO SCALE

OKR2013090
COMMERCIAL DEVELOPMENT
UNNAMED TRIBUTARY
TO LITTLE RIVER
Enclosure 4 of 4

TREE MITIGATION PLAN

POWER CENTER DEVELOPMENT

S.W. 19TH ST. AND I-35
MOORE, OKLAHOMA

SPEAR & McCALEB CO., P.C.

SMC

SCALE: 1" = 50'

SHEET NO. L-2