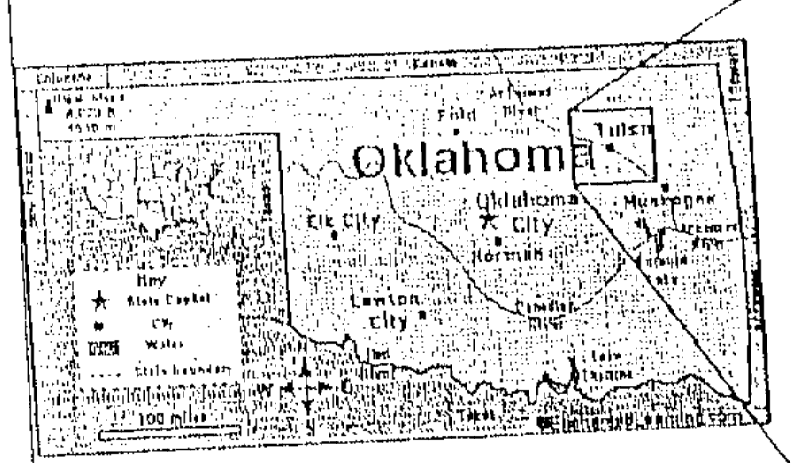

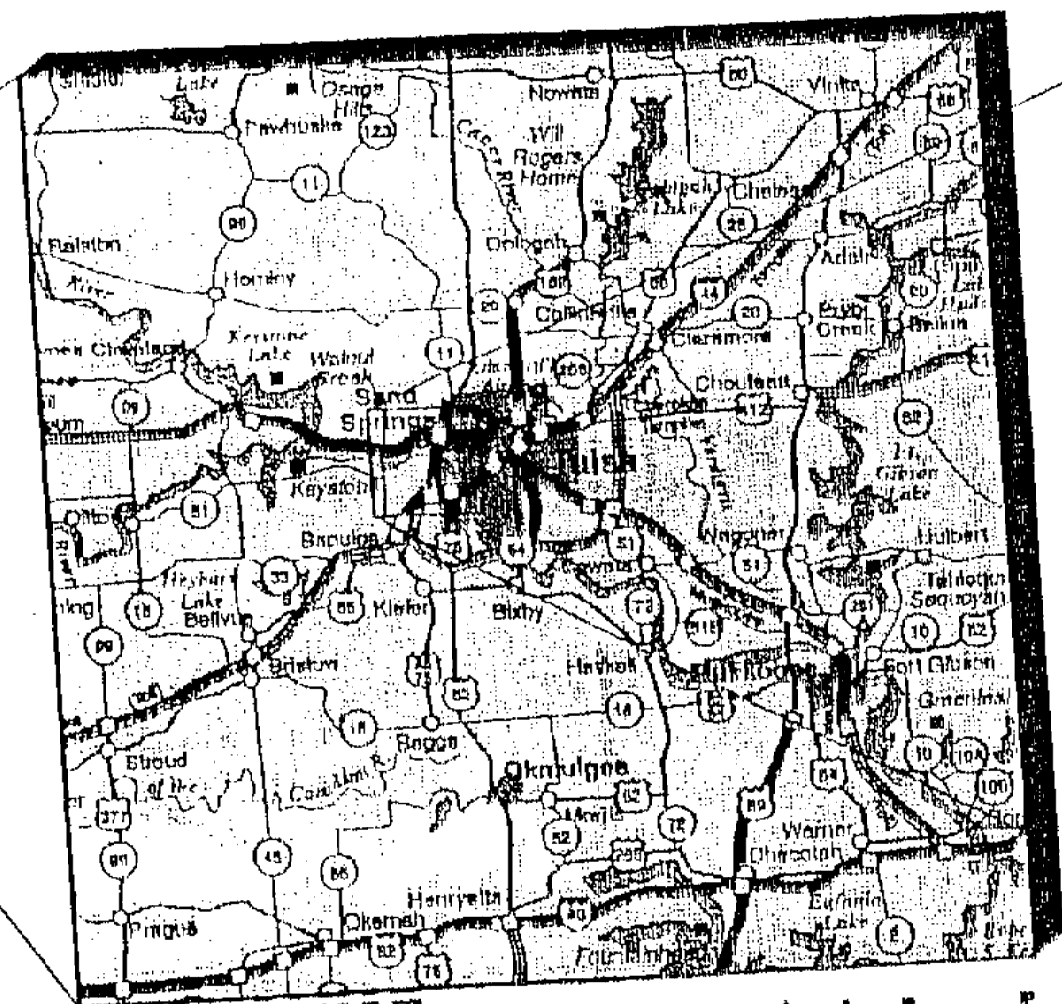

LOCATION MAPS

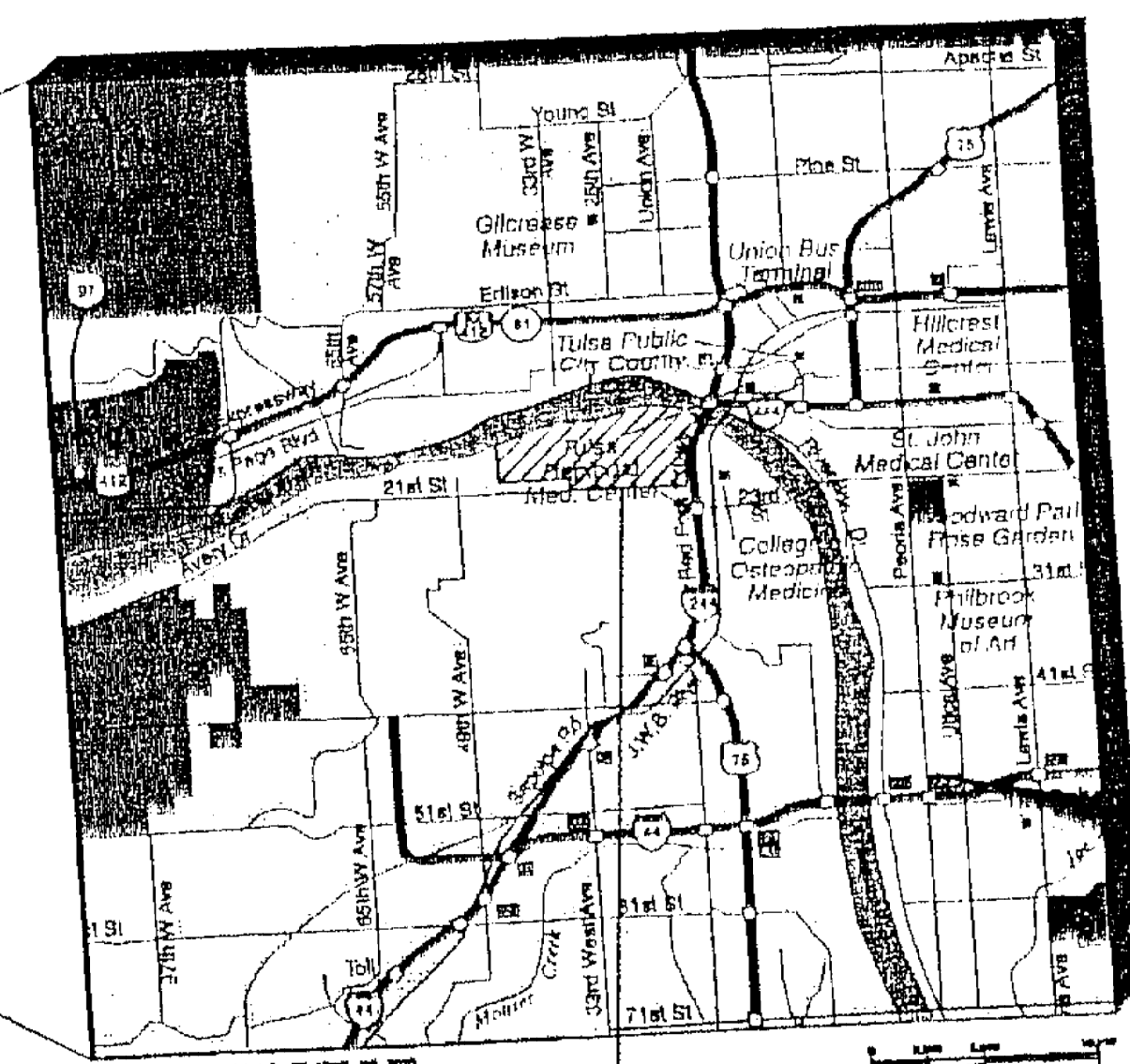

SITE LOCATION

GENERAL NOTES

1. SCALES ARE AS INDICATED ON EACH DRAWING.
2. THE GENERAL NOTES AND LEGEND PROVIDED ON THIS SHEET APPLY TO ALL DRAWINGS, UNLESS OTHERWISE INDICATED.
3. SOLID WASTE MANAGEMENT UNIT (SWMU) B EXISTING TOPOGRAPHY PROVIDED BY PROFESSIONAL SURVEYING, INC., DATED DECEMBER 2003. ELEVATIONS SHOWN ARE IN FEET ABOVE MEAN SEA LEVEL (MSL), SUNOCO DATUM, GRID COORDINATES REFER TO OKLAHOMA STATE PLANE COORDINATE SYSTEM, NAD83.
4. THE TOPOGRAPHY AND STRUCTURES PRESENTED BEYOND THE SWMU-B BOUNDARY WERE PROVIDED BY SUNOCO AND REPRESENT A PRIOR SURVEY.
5. EXISTING CONTOUR LINES SHOWN AT 1-FOOT INTERVALS; PROPOSED (SUBBASE AND FINAL) CONTOUR LINES SHOWN AT 2-FOOT INTERVALS UNLESS OTHERWISE INDICATED.
6. CONTRACTOR SHALL ENSURE THAT CONSTRUCTION ACTIVITIES DO NOT INTERFERE WITH PLANT ACTIVITIES AT ANY TIME.
7. CONTRACTOR SHALL COMPLY WITH ALL REQUIREMENTS OF PLANT HEALTH AND SAFETY THROUGHOUT CONSTRUCTION.
8. IN THE EVENT THAT THE DRAWINGS AND TECHNICAL SPECIFICATIONS CONFLICT, THE DRAWINGS SHALL TAKE PRECEDENCE OVER THE SPECIFICATIONS.
9. BENCHMARKS, MONUMENTS, AND/OR PROPERTY MARKERS SHALL BE PROTECTED AT ALL TIMES AND SHALL NOT BE DISTURBED BY CONSTRUCTION ACTIVITIES.
10. CONTRACTOR SHALL NOTIFY "CALL OKIE" (1-800-522-6543) AT LEAST TWO (2) DAYS PRIOR TO COMMENCEMENT OF EXCAVATION ACTIVITIES.
11. CONTRACTOR SHALL CONTACT OWNER FOR MARKOUT OF OWNER UTILITIES.

LIST OF DRAWINGS

DRAWING NO.	TITLE
	COVER SHEET
1	LOCATION MAPS, GENERAL NOTES, LIST OF DRAWINGS, ABBREVIATIONS AND LEGEND
2	EXISTING SITE PLAN
3	WORK LOCATION AND SUBBASE GRADING PLAN
4	FINAL GRADING PLAN
5	EROSION AND SEDIMENT CONTROL PLAN
6	DETAILS
7	DETAILS
8	DETAILS

ABBREVIATIONS

DIA.	DIAMETER
R.O.W.	RIGHT OF WAY
EX	EXISTING
TYP	TYPICAL
WSE	WATER SURFACE ELEVATION
INV	INVERT
STL	STEEL
MIN	MINIMUM
DWG	DRAWING
ELEV	ELEVATION

LEGEND

RAILROAD
EXISTING 1-FOOT CONTOUR
EXISTING 5-FOOT CONTOUR
PROPOSED SUBBASE CONTOUR
PROPOSED 2-FOOT FINAL CONTOUR
PROPOSED 10-FOOT FINAL CONTOUR
LIMITS OF DISTURBANCE
EDGE OF WATER
TREELINE
SILT FENCE
SIDE SLOPE
TEMPORARY EARTH DIKE
TURBIDITY CURTAIN
FENCE
100-YEAR FLOODPLAIN AND LIMIT OF TREE PLANTING
GUARD RAIL
APPROXIMATE SWMU-B BOUNDARY
APPROXIMATE PROPERTY LINE
INGRESS/EGRESS ROUTE

DETAIL/SECTION DESIGNATION
NUMBER OF SHEET WHERE DETAIL/SECTION IS SHOWN
NUMBER OF SHEET WHERE DETAIL/SECTION IS CUT
DIRECTIONAL VIEW OF SECTION
TOPSOIL
WASTE
GRAVEL
PROTECTIVE COVER
EXISTING SOILS
SLOUGHING REFINERY WASTE
CONCRETE DEBRIS
ACCESS ROAD
TREE LINE
SURFACE WASTE EXPOSURE

ELECTRIC POLE
EXISTING MONITORING WELL
SPOT ELEVATION
STONE CHECK DAM
TREE
STRUCTURE

copyright © 2001

NO.	DATE	REVISION DESCRIPTION

SITE REMEDIATION PLAN
SUNOCO REFINERY
TULSA, OKLAHOMA

LOCATION MAPS, GENERAL NOTES, LIST OF DRAWINGS, ABBREVIATIONS, AND LEGEND

ARCADIS
1114 Benfield Boulevard, Suite A
Millersville, Maryland 21108
Tel (410) 987-0032 Fax (410) 987-4392

PROJECT MANAGER DO
DEPARTMENT MANAGER JLH
LEAD DESIGN PROF.
CHECKED

OKR2013820
SUNOCO, INC. - TULSA REFINERY
ARKANSAS RIVER
BANK STABILIZATION/CLOSURE OF SWMU
ENCLOSURE 1 OF 5