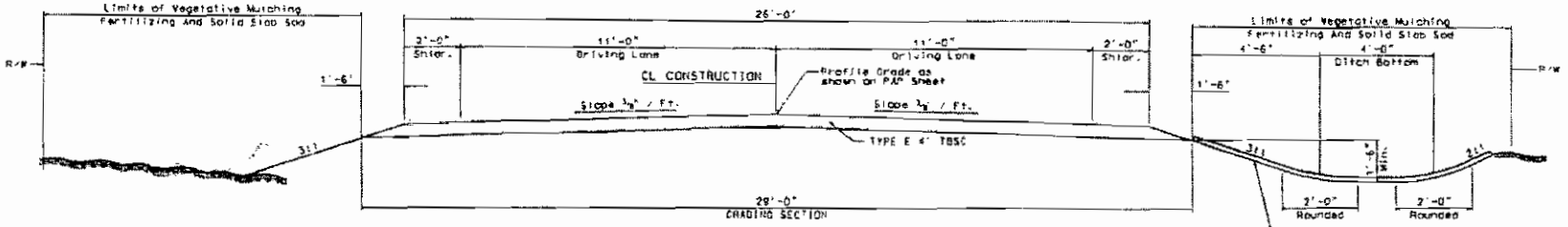

TYPICAL GRADING AND SURFACING SECTION
STA.22+00 TO STA. 34+50
SCALE 1" = 2'

RESERVE TOPSOIL SHALL BE SPREAD APPROX. 5 INCHES THICK, FIRST ON COMPLETED BACKSLOPES OF CUT SECTION AND REMAINDER ON COMPLETED FILL SLOPES OR OTHER PRIORITY AREAS LOCATED BY THE ENGINEER.

SCHEDULE OF GUARDRAIL

LOCATION			TYPE "11" ANCHOR UNITS	TOTAL PANEL LENGTH INCLUDING ANCHOR UNITS	TOTAL RAIL BETWEEN ANCHOR UNITS	REMARKS
STATION TO STATION	LT.	RT.	EA.	FEET	FEET	
STA. 29+07.11 TO STA. 29+07.11	X		1	100.00	00.00	
STA. 28+22.31 TO STA. 29+22.31		X	1	100.00	00.00	
STA. 30+41.69 TO STA. 31+41.69	X		1	100.00	00.00	
STA. 30+56.89 TO STA. 31+56.89		X	1	100.00	00.00	
TOTAL			4		00.00	

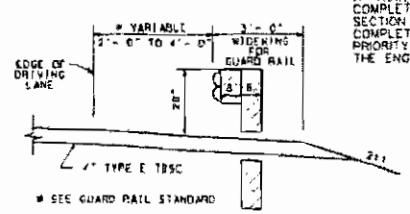

GUARD RAIL WIDENING DETAIL

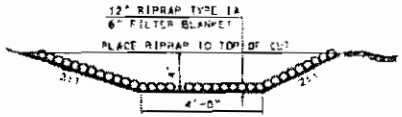

RIPRAP DETAIL FOR DITCHES
NOT TO SCALE

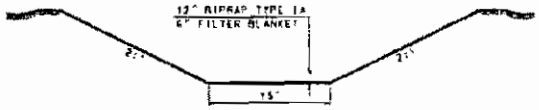

CHANNEL SECTION DETAIL
NOT TO SCALE

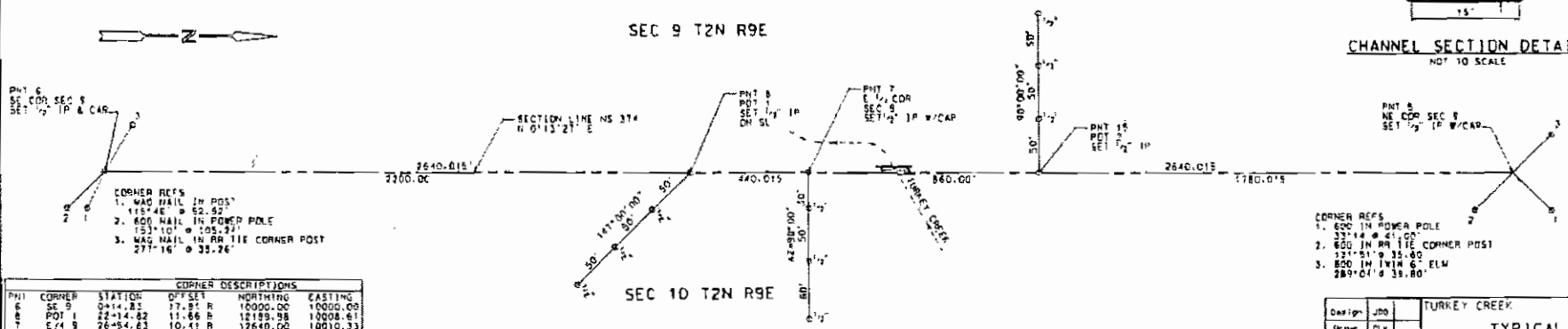

SURVEY CONTROL
SCALE 1" = 200'

CORNER DESCRIPTIONS

PNT	CORNER	STATION	OFFSET	NORTHING	EASTING
6	SE 9	0+14.83	17.91 R	10000.00	10000.00
8	POT 1	22+14.82	11.66 R	12189.98	10008.61
7	E/4 9	26+54.63	10.41 R	12640.00	10010.33
15	POT 2	35+14.61	1.96 R	13499.97	10013.69
5	NE 9	52+94.84	2.90 R	15279.99	10020.66

Design	JDD
Drawn	CLK
Checked	
Sheet	12
Squad	DECASTRO

TURKEY CREEK COAL COUNTY

TYPICAL SECTION
AND SURVEY CONTROL DATA

JOB/PIECE No. 21501(041 Sheet No. 2

OKR2014210
COAL COUNTY COMMISSIONER
TURKEY CREEK
BRIDGE REPLACEMENT AND ROAD CONSTRUCTION
ENCLOSURE 4 OF 4