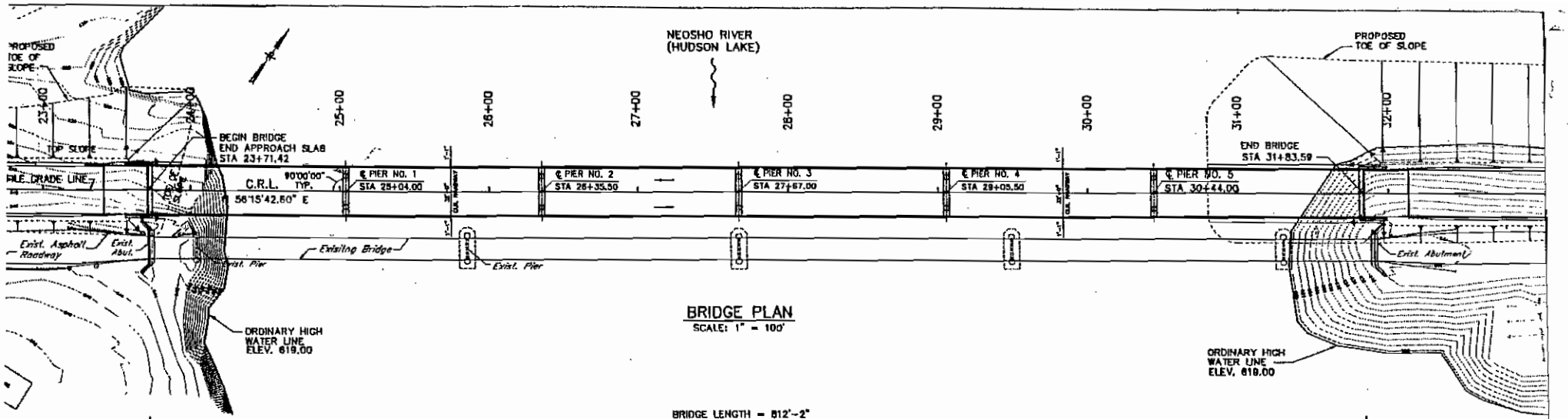

BRIDGE PLAN
SCALE: 1" = 100'

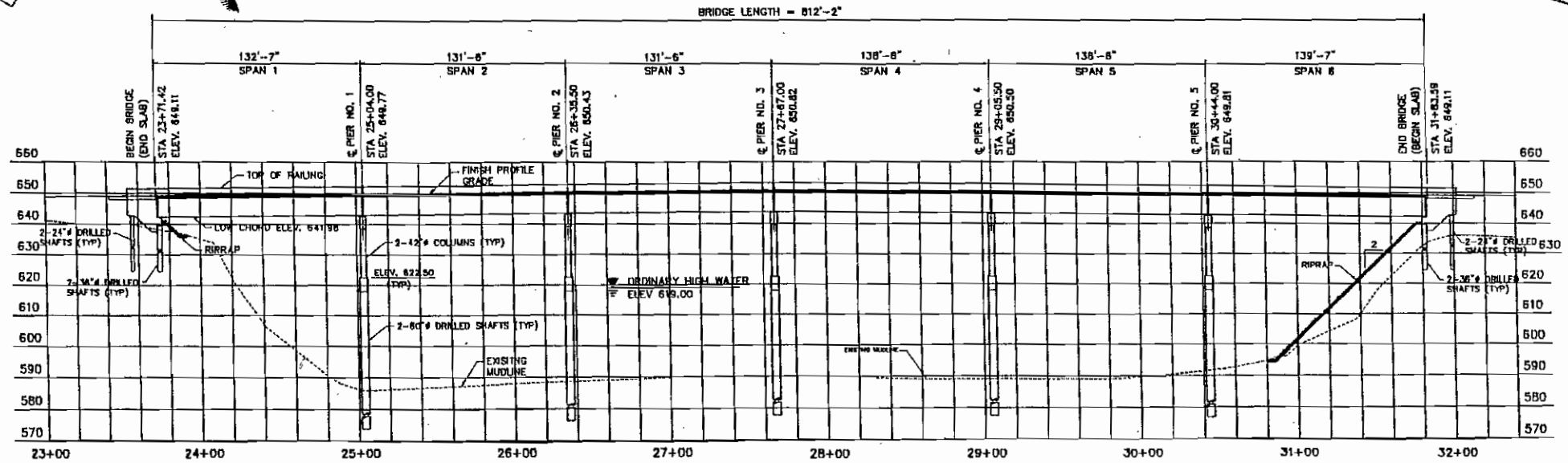

BRIDGE ELEVATION
SCALE: HOR. 1" = 100'
VERT. 1" = 50'

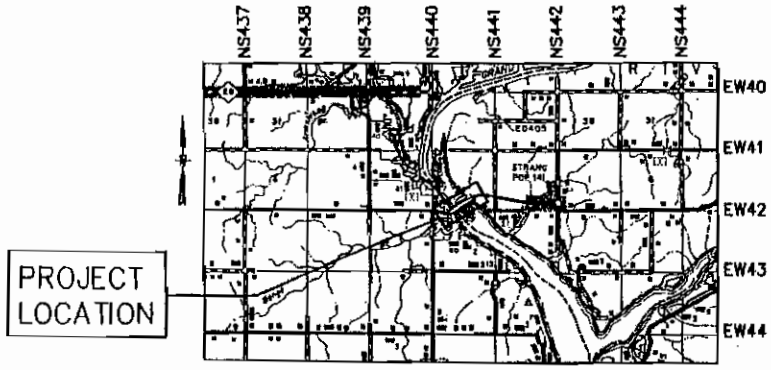

VICINITY MAP

EXCAVATION:

100 CY Earth(Drilled Shafts)
45 CY Rock(Drilled Shafts)

FILL:

364 CY Concrete(Drilled Shafts)

See Sheet 2 for East Approach Fill.

PURPOSE: River Crossing
DATUM: Mean Sea Level
ADJACENT OWNERS:
Mayes County, OK

OKR2014370
MAYES COUNTY COMMISSIONER
LAKE HUDSON
BRIDGE CONSTRUCTION
ENCLOSURE 2 OF 3

Mayes County, OK

Sheet 1 of 2 Date: 4-25-01