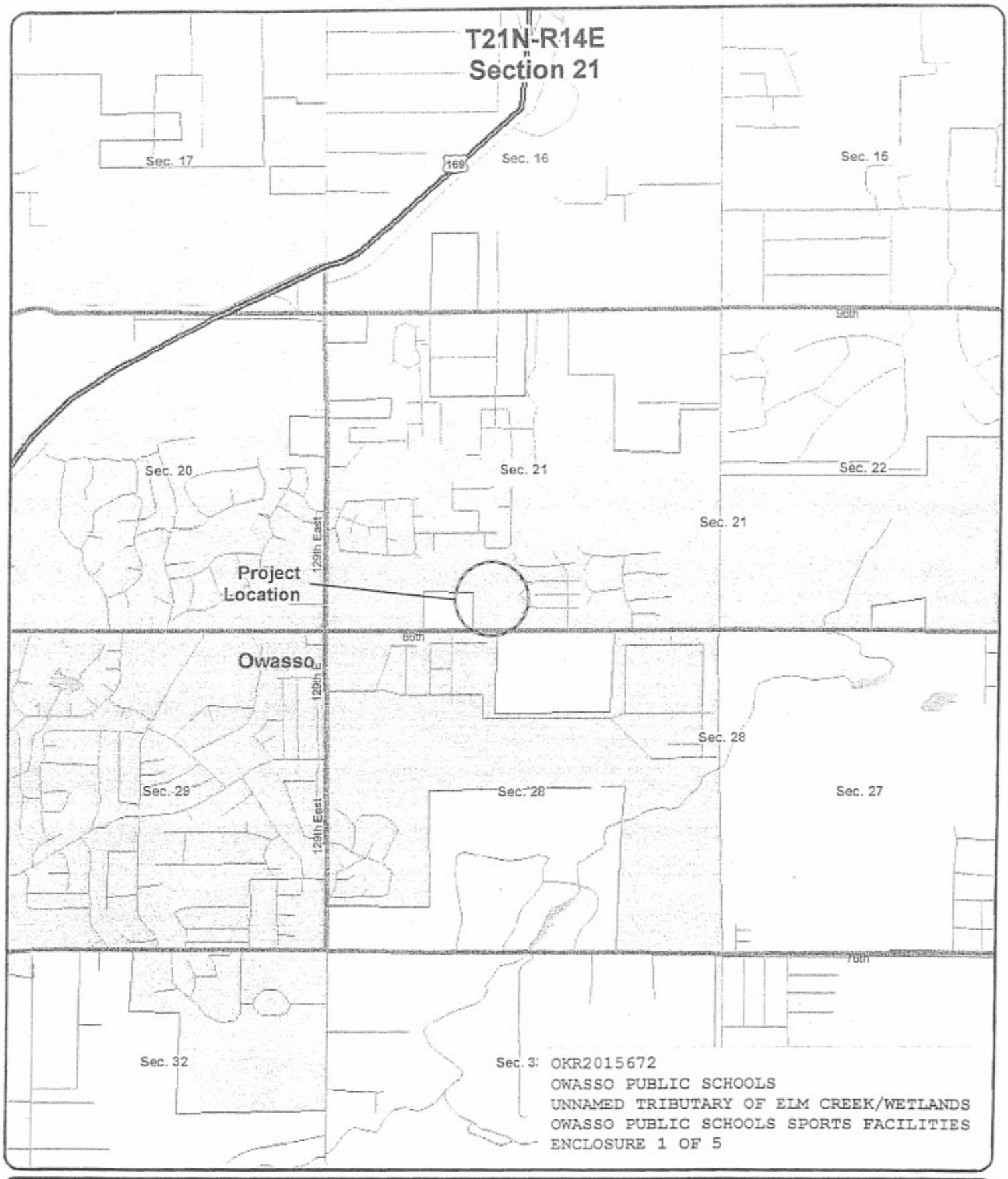

EAGLE ENVIRONMENTAL CONSULTING, Inc.

2,000 1,000 0 2,000 Feet

06/15/06

Oklahoma Vicinity Map

N W E S

Figure 1
Project Location Map

Proposed Sports Fields Project
Owasso Public Schools
Owasso, Oklahoma

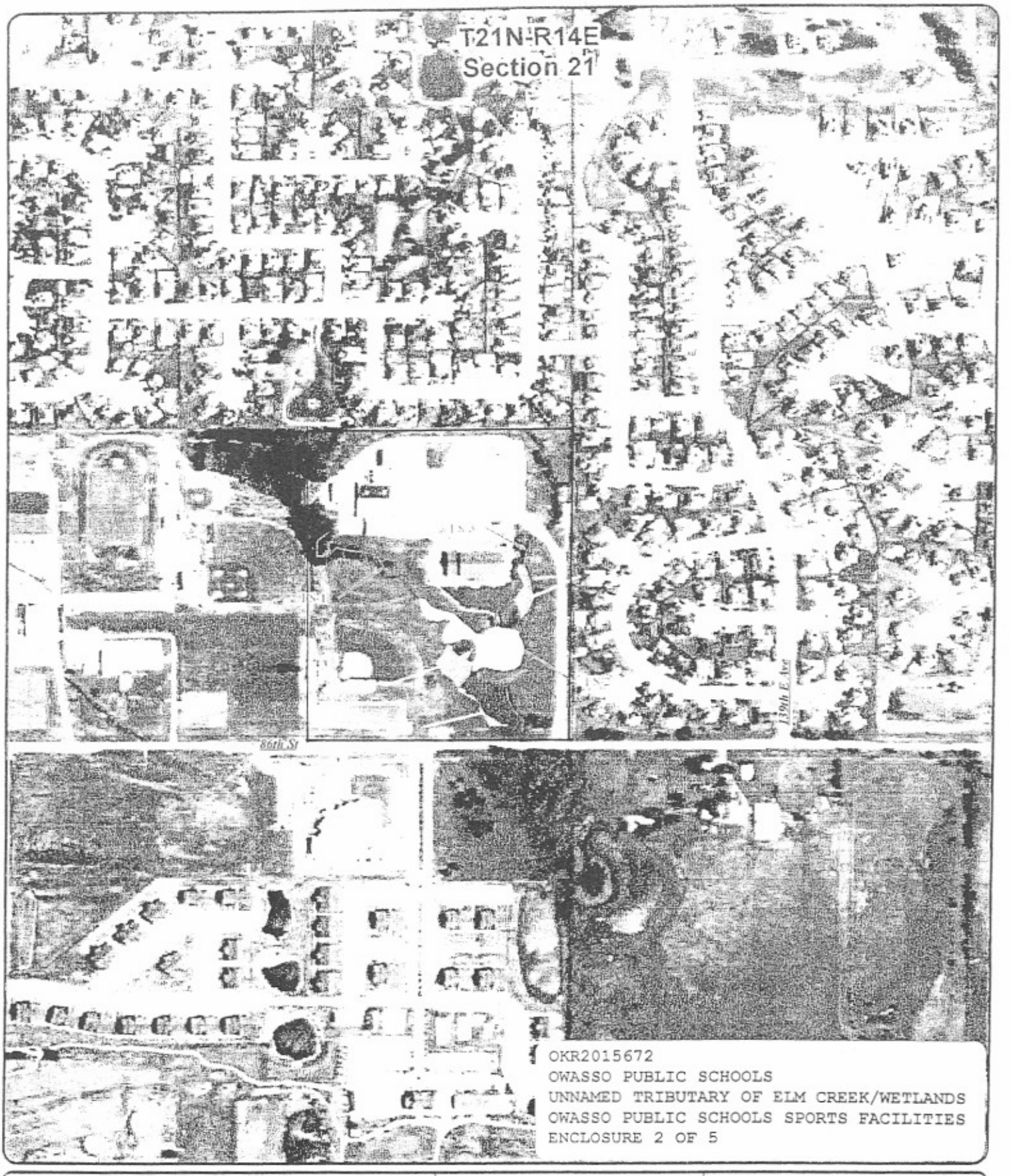

EAGLE ENVIRONMENTAL CONSULTING, Inc.

500 250 0 500 Feet

06/15/06

Oklahoma Vicinity Map

N W E S

Wetland & Waterway Location Map

Proposed Sports Fields Project
Owasso Public Schools
Owasso, Oklahoma

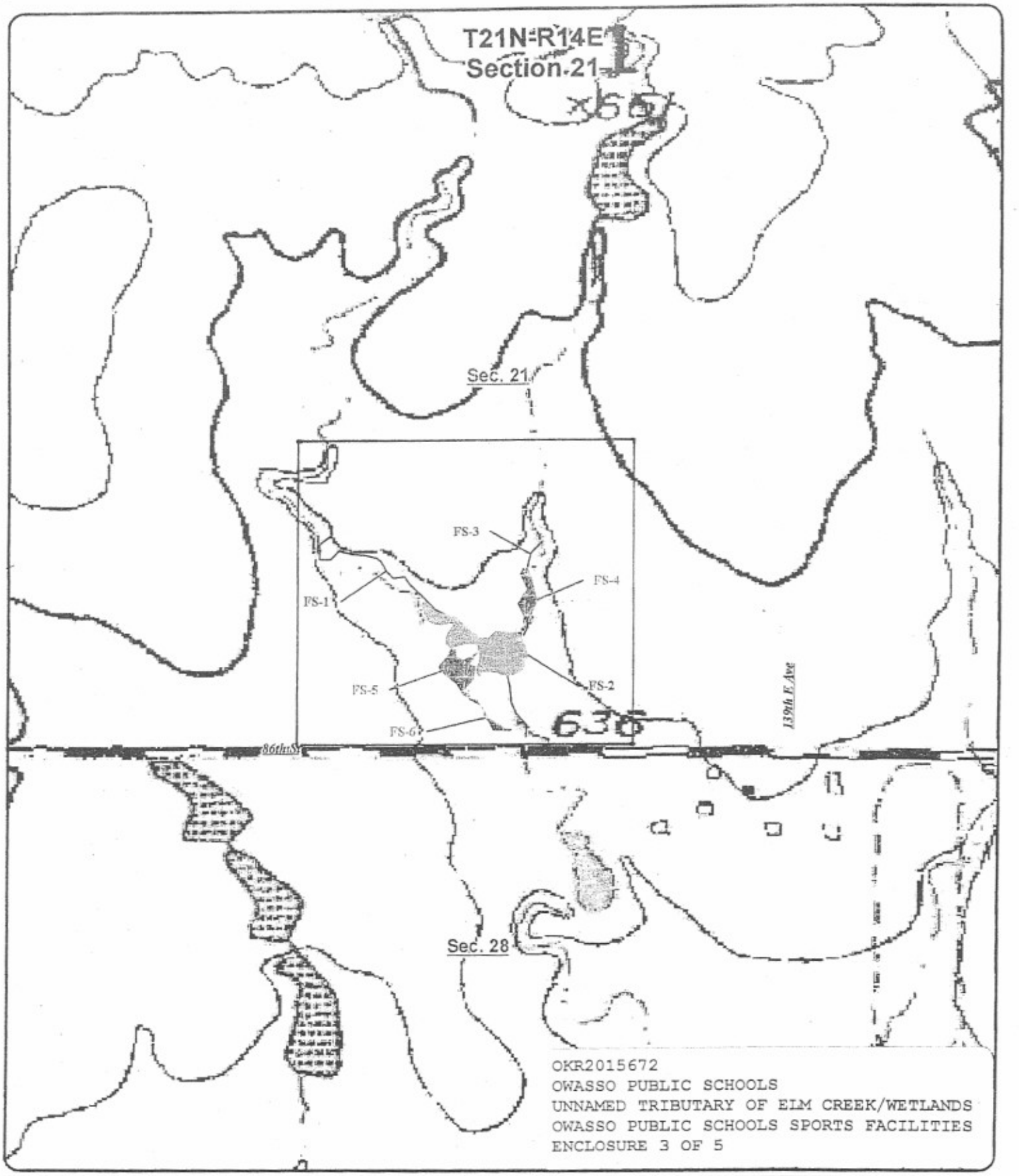

EAGLE ENVIRONMENTAL CONSULTING, Inc.

500 250 0 500 Feet

06/15/06

Oklahoma Vicinity Map

N W E S

Wetland & Waterway Location Map

Proposed Sports Fields Project
Owasso Public Schools
Owasso, Oklahoma

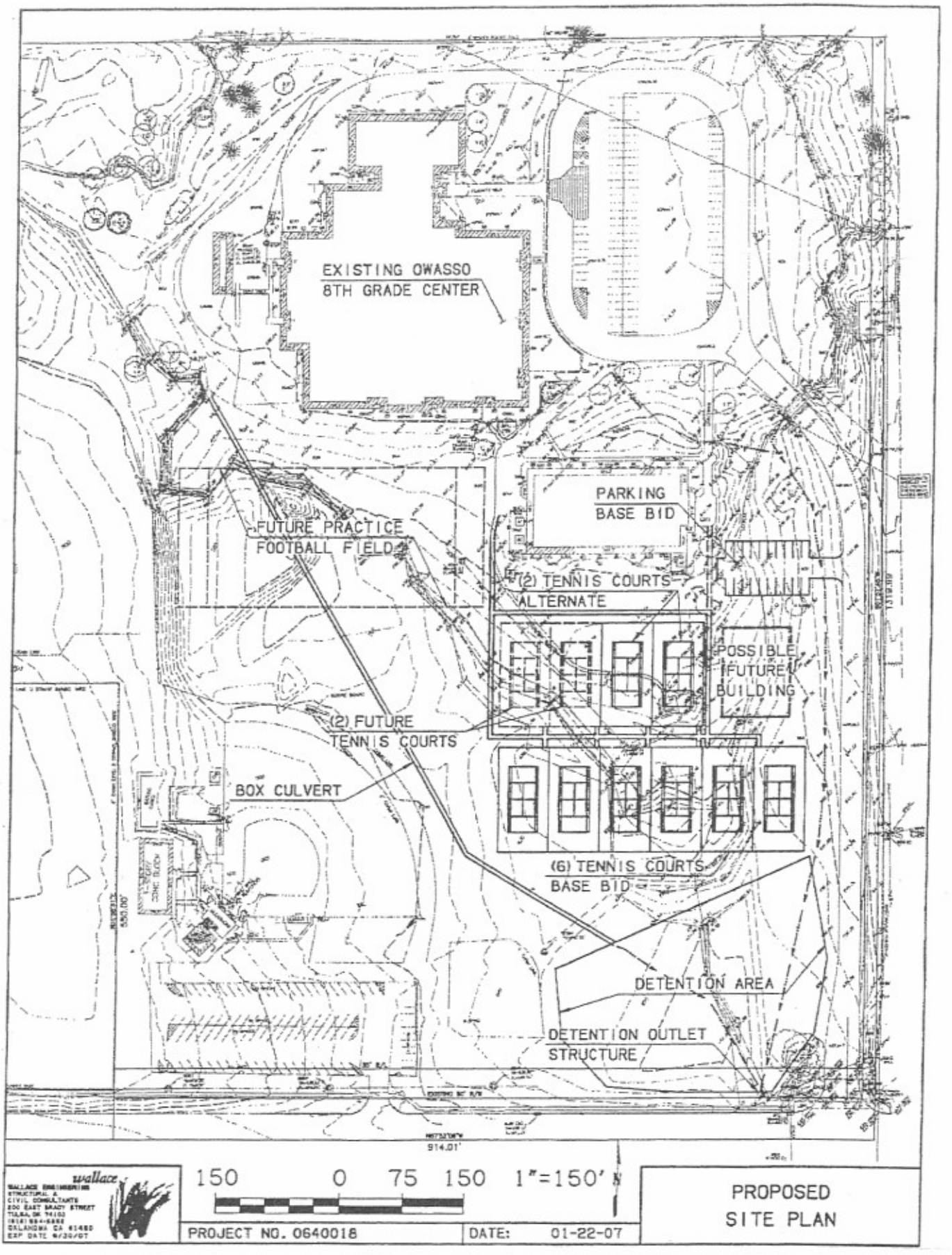

OKR2015672
OWASSO PUBLIC SCHOOLS
UNNAMED TRIBUTARY OF ELM CREEK/WETLANDS
OWASSO PUBLIC SCHOOLS SPORTS FACILITIES
ENCLOSURE 4 OF 5

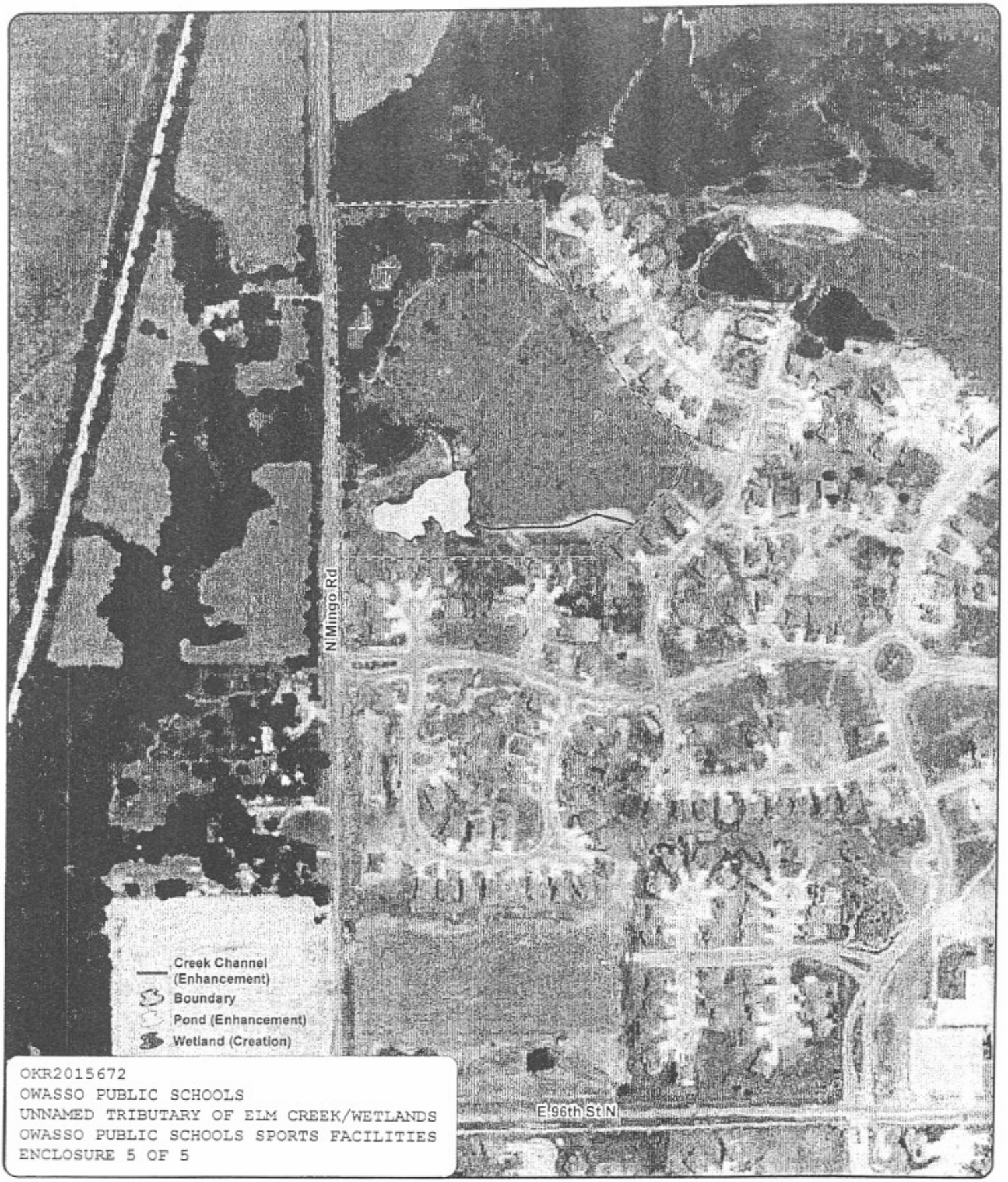

OKR2015672
OWASSO PUBLIC SCHOOLS
UNNAMED TRIBUTARY OF ELM CREEK/WETLANDS
OWASSO PUBLIC SCHOOLS SPORTS FACILITIES
ENCLOSURE 5 OF 5

EAGLE ENVIRONMENTAL CONSULTING, Inc.

350 175 0 350 Feet

15 Jan 07

Oklahoma Vicinity Map

N W E S

Conceptual Mitigation Areas Location Map

Owasso Public Schools
Sports Fields Development
Owasso, Oklahoma