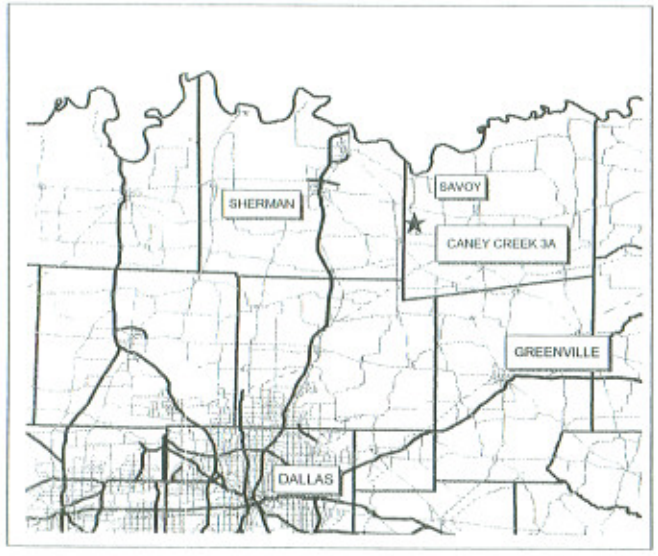

Vicinity Map

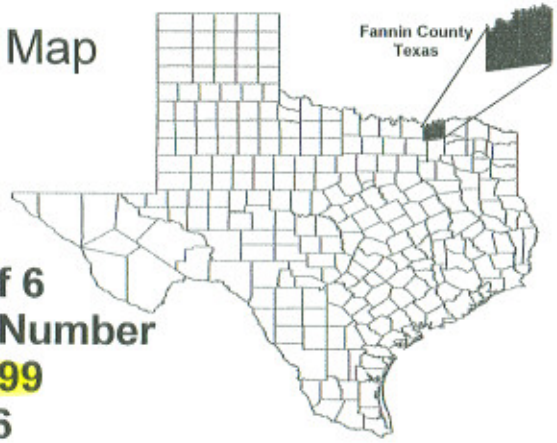

Figure 1 of 6
USACE Project Number
TXR2015299
May 2006

Caney Creek Watershed
Floodwater Retarding
Structure 3A
Fannin County, Texas

TXR2015299
FANNIN SOIL & WATER CONSERVATION DIST.
MAHURIN CREEK
FLOODWATER RETARDING STRUCTURE
ENCLOSURE 1 OF 6

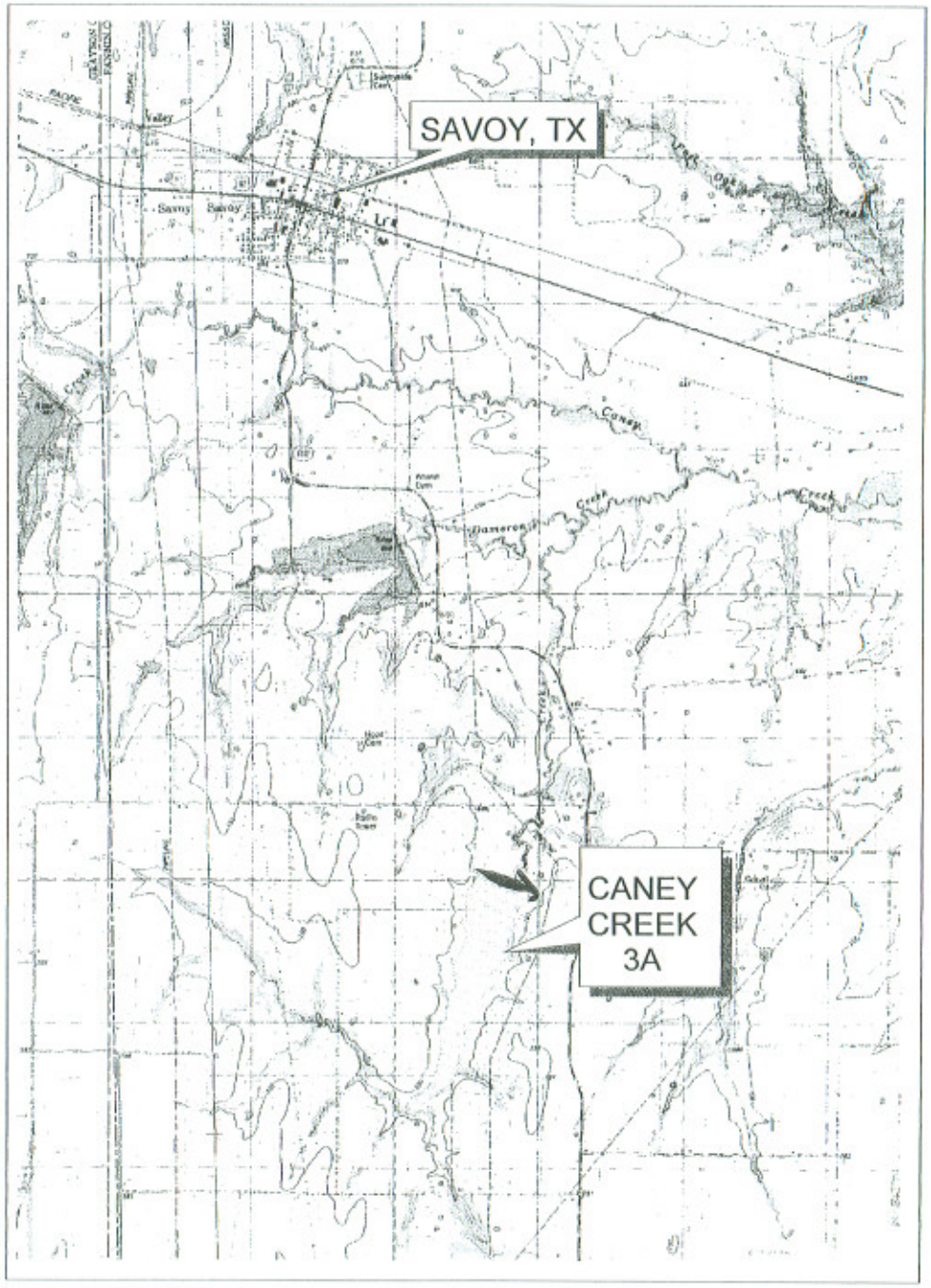

0.5 0 0.5 Miles

Location Map