PARTIAL BOUNDARY SURVEYS
EUFAULA LAKE, AREA "F"
CANADIAN RIVER, OKLAHOMA

Performed Under Contract Number DACW 56-77-C-0256

SEC. 23, T. 10 N., R. 15 E., COUNTY MC INTOSH

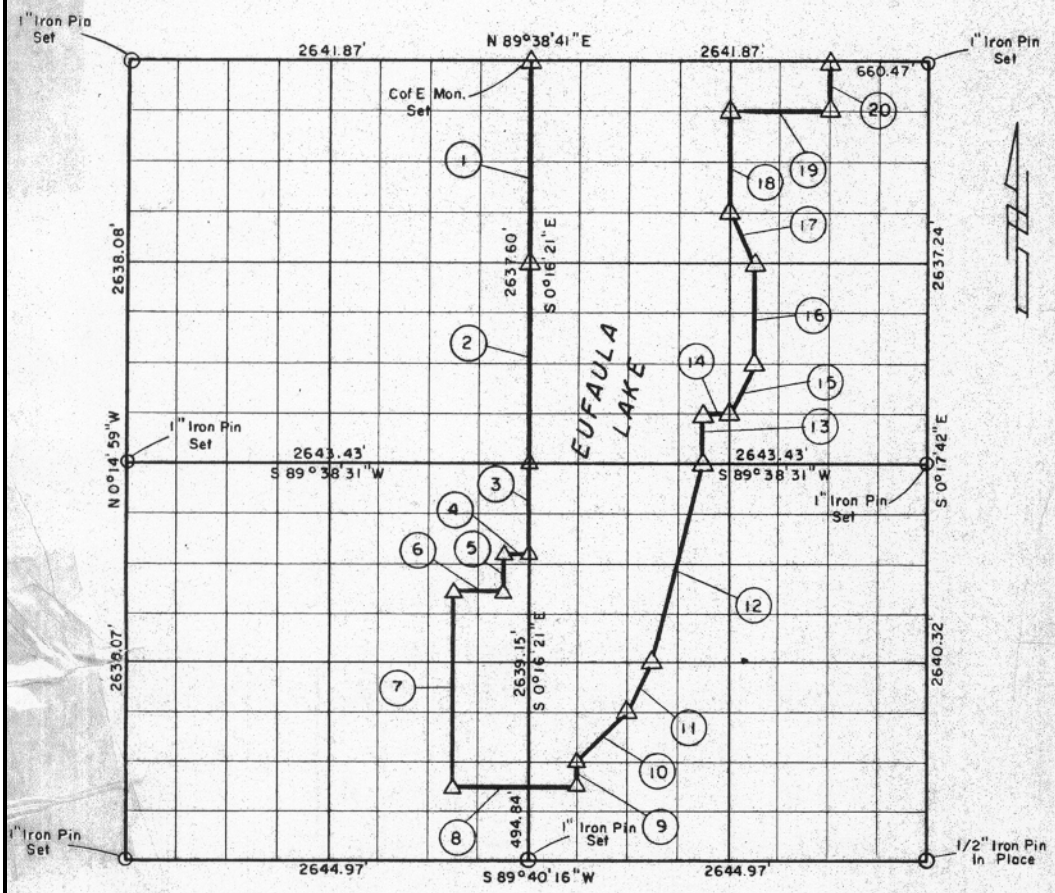

Course No.	Distance	Bearing
1	1318.80'	S 0°16'21" E
2	1318.80'	S 0°16'21" E
3	577.31'	S 0°16'21" E
4	165.24'	S 89°38'54" W
5	247.41'	S 0°16'16" E
6	330.49'	S 89°39'04" W
7	1319.48'	S 0°16'05" E
8	826.47'	N 89°39'56" E
9	164.96'	N 0°16'31" W
10	467.29'	N 44°44'42" E
11	369.18'	N 26°18'55" E
12	1360.92'	N 13°46'24" E
13	329.68'	N 0°16'56" W

Course No.	Distance	Bearing
14	165.20'	N 89°38'32" E
15	368.95'	N 26°18'57" E
16	659.35'	N 0°17'11" W
17	368.56'	N 26°54'33" W
18	659.36'	N 0°17'01" W
19	660.52'	N 89°38'40" E
20	329.67'	N 0°17'22" W

Field Book No. E-1354 Date 1978

CERTIFICATE OF SURVEY

I Hereby Certify That The Above Plat is a True and Correct Representation of The Survey Made in Sec. 23 T. 10 N. R. 15 E.

Jimmie Dale Nickle
Registered Land Surveyor No. 78

CRAIG & KEITHLINE
Consulting Engineers
For
U.S. ARMY ENGINEER DISTRICT, TULSA
CORPS OF ENGINEERS

SHEET 1 of 1

△ MONUMENT
□ ORIGINAL CORNER
○ IRON PIN

EUFAU LAKE
OKL. IOMA

SECTION AND QUARTER SECTION CORNER .

REFEREN CES FOR

SEC. 23, TION, R15E COUNTY- MCINTOSH

N.W. CORNER

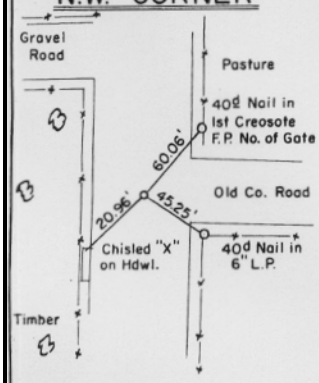

1" IRON PIN Set

NORTH 1/4 COR.

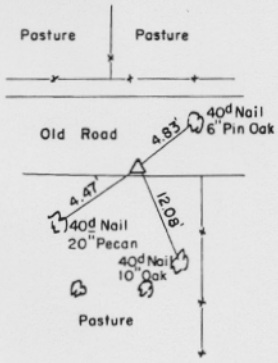

C of E MON. Set

N.E. CORNER

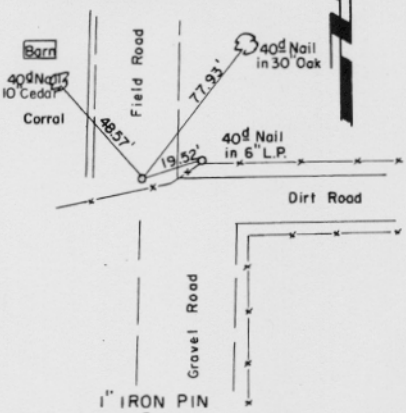

1" IRON PIN Set

WEST 1/4 COR.

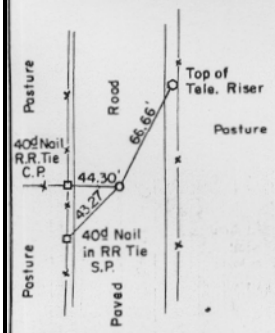

1" IRON PIN Set

CENTER SEC.

EAST 1/4 COR.

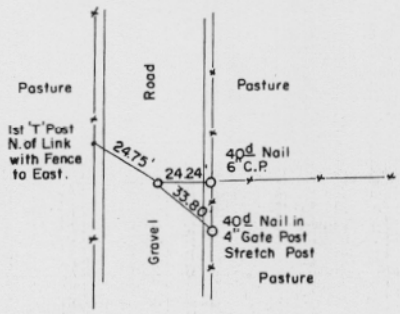

1" IRON PIN Set

S.W. CORNER

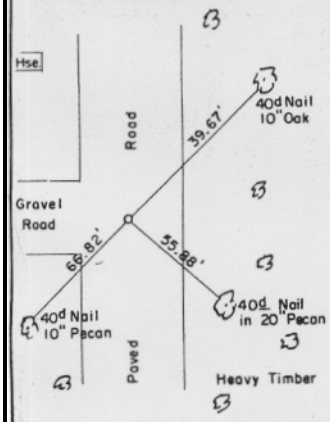

1" IRON PIN Set

SOUTH 1/4 COR.

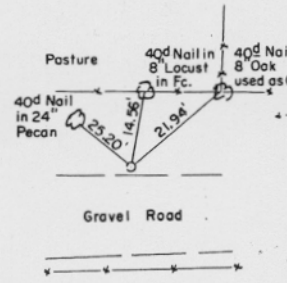

1" IRON PIN Set

S.E. CORNER

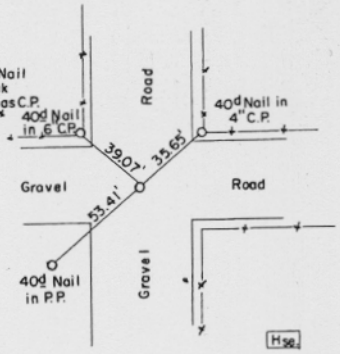

1/2" IRON PIN Found