FILED
Mc Intosh COUNTY
BOOK 172 PAGE 5
DATE 2-5-74

PARTIAL BOUNDARY SURVEYS
EUFAULA LAKE
CANADIAN RIVERS, OKLAHOMA

Performed Under Contract Number DACW 56-73-C-0218

SEC. 23, T 11 N, R 15 E Mc INTOSH COUNTY

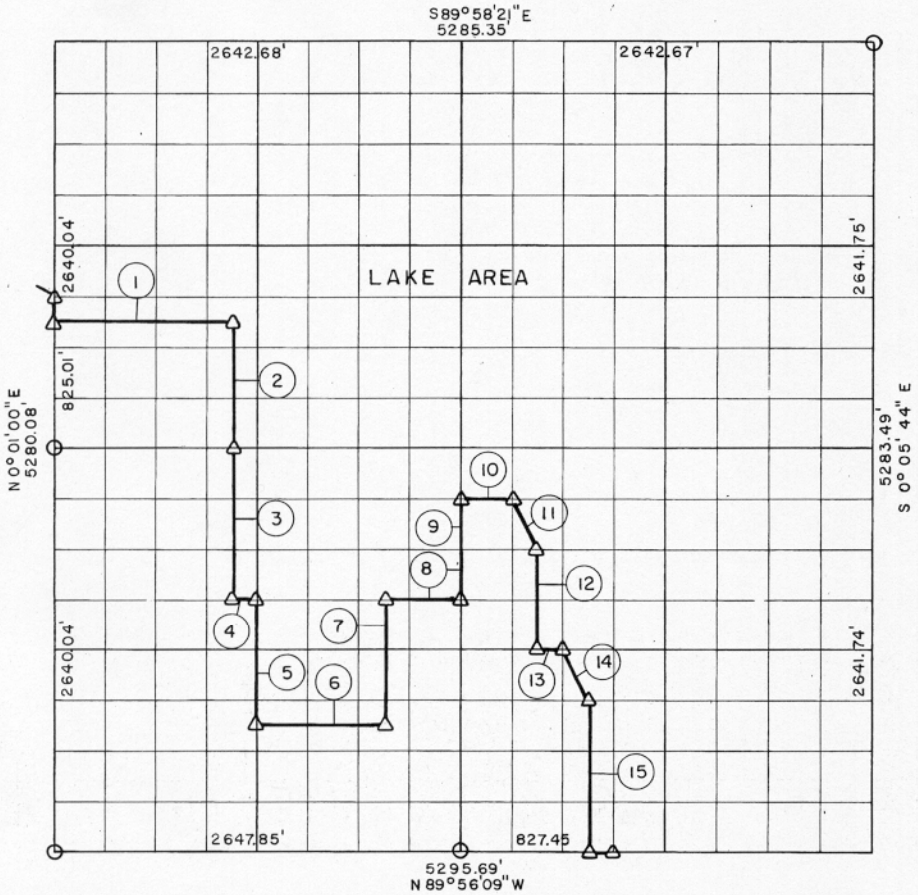

Course No.	Distance	Bearing	Course No.	Distance	Bearing
1	1156.95'	S 89° 57' 35" E	13	165.41'	S 89° 56' 42" E
2	825.13'	S 0° 00' 28" E	14	369.55'	S 26° 38' 47" E
3	990.15'	S 0° 00' 28" E	15	990.43'	S 0° 03' 25" E
4	165.39'	S 89° 56' 50" E			
5	825.15'	S 0° 00' 41" E			
6	827.20'	S 89° 56' 29" E			
7	825.23'	N 0° 01' 44" W			
8	496.19'	S 89° 56' 50" E			
9	660.22'	N 0° 02' 22" W			
10	330.70'	S 89° 57' 07" E			
11	369.48'	S 26° 38' 04" E			
12	660.26'	S 0° 03' 00" E			

Field Book No. E-1196 Date: January, 1974

124

LEGEND
- Δ MONUMENT
- □ ORIGINAL CORNER
- o IRON PIN

M^C COY, MECKLENBURG AND PARR, INC.

Under the Supervision of

U.S. ARMY ENGINEER DISTRICT, TULSA
CORPS OF ENGINEERS

CERTIFICATE OF SURVEY

I HEREBY CERTIFY THAT THE ABOVE PLAT IS A TRUE AND CORRECT REPRESENTATION OF THE SURVEY MADE IN SECTION 23, T 11 N, R 15 E, Mc INTOSH COUNTY, OKLAHOMA.

ROBERT L. McCOY
REG. LAND SURVEYOR NO. 32

PAGE
2-5-74

EUFAULA LAKE

CANADIAN RIVERS, OKLAHOMA

SECTION AND QUARTER SECTION CORNER REFERENCES FOR

SEC. 23, T 11 N, R 15 E, I.M. McINTOSH COUNTY

NORTHWEST CORNER
Corner is in lake and was not set.

NORTH QUARTER CORNER
Corner is in lake and was not set.

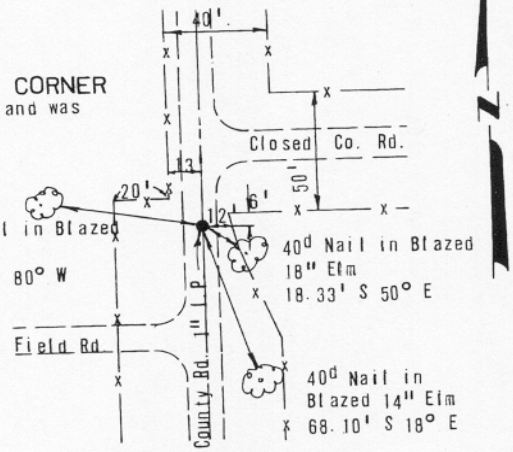

NORTHEAST CORNER

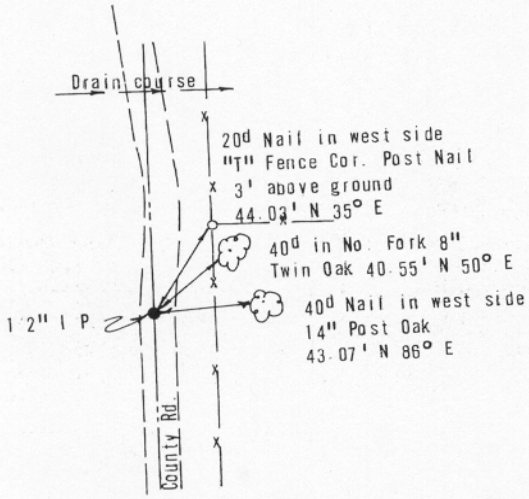

WEST QUARTER CORNER

EAST QUARTER CORNER
Corner is in lake and was not set.

SOUTHEAST CORNER
Corner is in lake and was not set.

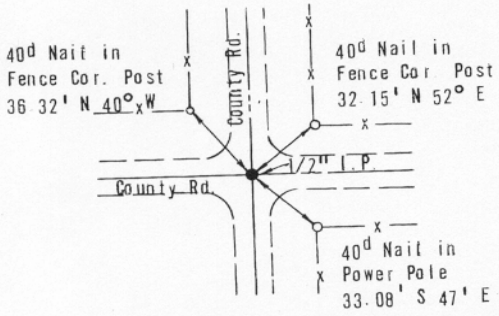

SOUTHWEST CORNER

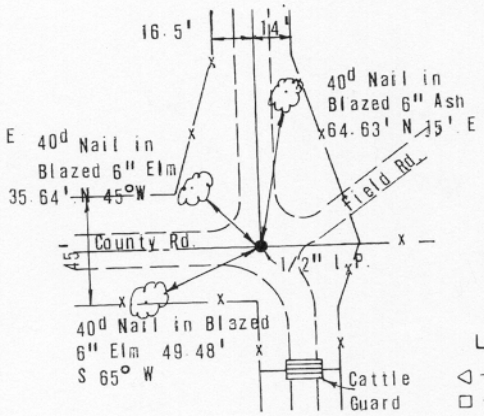

Scale:
Date: Jan. 1974
Field Book No. E-1196

LEGEND
◁ – Monument
□ – Original Corner
○ – Iron Pin

SOUTH QUARTER CORNER