FILE
McIntosh COUNTY
BOOK 172 PAGE 388
DATE 2-5-74

PARTIAL BOUNDARY SURVEYS
EUFAULA LAKE
CANADIAN RIVERS, OKLAHOMA

Performed Under Contract Number DACW 56-73-C-0218

SEC. 25, T 11 N, R 15 E McINTOSH COUNTY

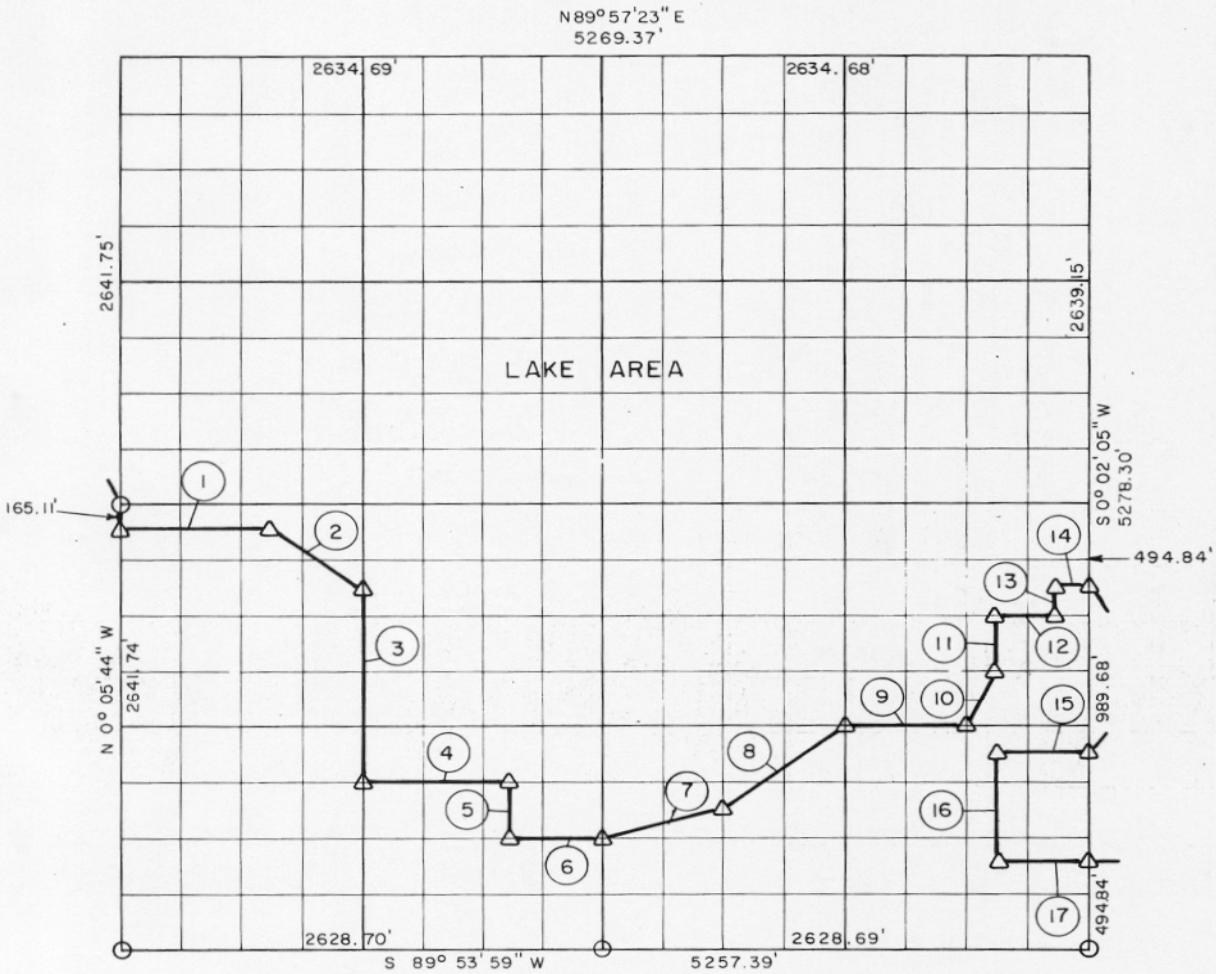

Course No.	Distance	Bearing	Course No.	Distance	Bearing
1	822.35'	N 89° 55' 34" E	13	164.95'	N 0° 01' 50" E
2	593.62'	S 56° 17' 03" E	14	164.45'	N 89° 55' 22" E
3	1155.48'	S 0° 03' 47" E	15	493.12'	S 89° 54' 42" W
4	821.82'	N 89° 54' 37" E	16	659.85'	S 0° 01' 21" W
5	330.09'	S 0° 02' 34" E	17	492.98'	N 89° 54' 18" E
6	493.02'	N 89° 54' 25" E			
7	677.97'	N 75° 49' 14" E			
8	823.55'	N 52° 57' 58" E			
9	657.55'	N 89° 54' 50" E			
10	368.89'	N 26° 29' 09" E			
11	329.92'	N 0° 01' 21" E			
12	328.87	N 89° 55' 15" E			

Field Book No. E-1195 Date: January, 1974

140

CERTIFICATE OF SURVEY

I HEREBY CERTIFY THAT THE ABOVE PLAT IS A TRUE AND CORRECT REPRESENTATION OF THE SURVEY MADE IN SECTION 25, T 11 N, R 15 E, McINTOSH COUNTY, OKLAHOMA.

ROBERT L. McCOY
REG. LAND SURVEYOR NO. 39

LEGEND

Δ MONUMENT
□ ORIGINAL CORNER
o IRON PIN

M^C COY, MECKLENBURG AND PARR, INC.

Under the Supervision of

U.S. ARMY ENGINEER DISTRICT, TULSA
CORPS OF ENGINEERS

FI D
Mc Intosh COUNTY
BOOK 172 PAGE 389
DATE 2-5-74

EUFAULA LAKE

CANADIAN RIVERS, OKLAHOMA

SECTION AND QUARTER SECTION CORNER REFERENCES FOR

SEC. 25, T 11 N, R 15 E, I.M. McINTOSH COUNTY

NORTHWEST CORNER
Corner in lake and was not set.

NORTHEAST CORNER
Corner in lake and was not set.

N

NORTH QUARTER CORNER
Corner in lake and was not set.

EAST QUARTER CORNER
Corner in lake and was not set.

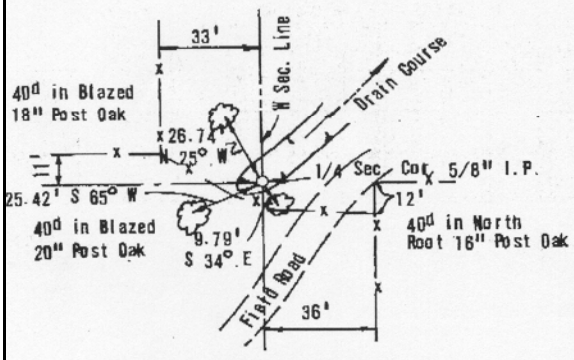

WEST QUARTER CORNER

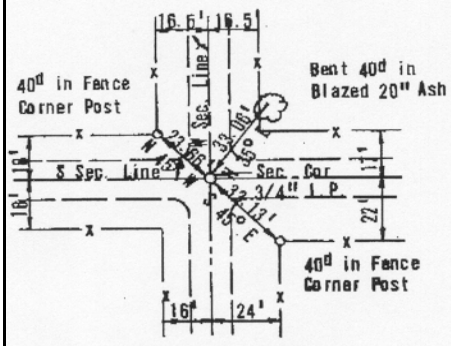

SOUTHWEST CORNER

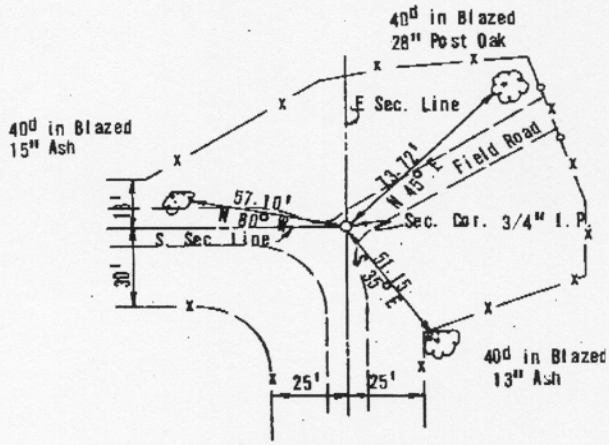

SOUTHEAST CORNER

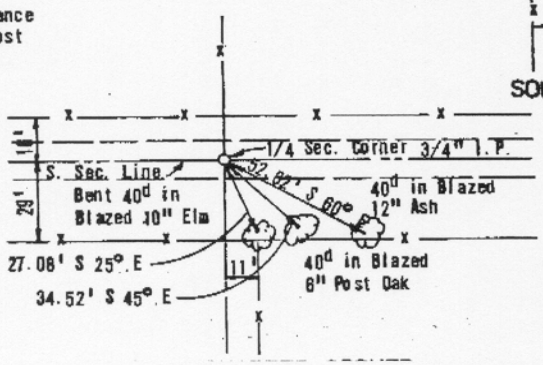

Scale:
Date
Field Book No.

LEGEND
◁ — Monument
□ — Original Corner
○ — Iron Pin