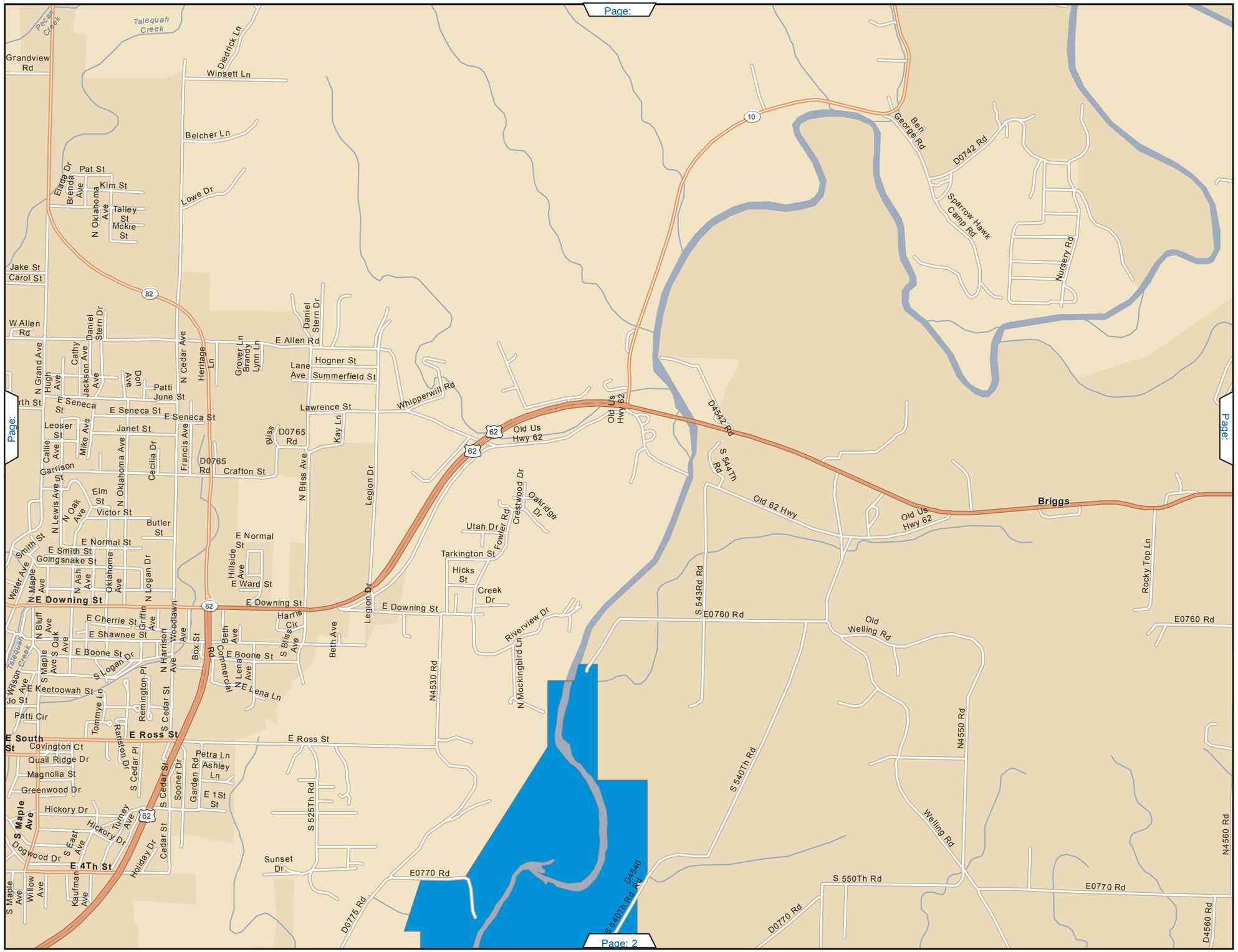

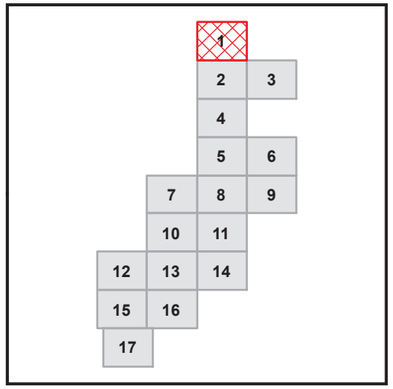

Land Classification

- Project Operations
- High Density Recreation
- Low Density Recreation
- Wildlife Management
- Environmentally Sensitive

N
S

0 1,000 2,000 3,000 4,000
Feet

U. S. Army Corps of Engineers
Tulsa District

TENKILLER FERRY DAM AND RESERVOIR — ILLINOIS RIVER, OKLAHOMA

TENKILLER FERRY LAKE

TENKILLER MASTER PLAN UPDATE

LAND CLASSIFICATION

DATE:	PLATE NO.
APRIL 2015	TEN15MP-OC-01

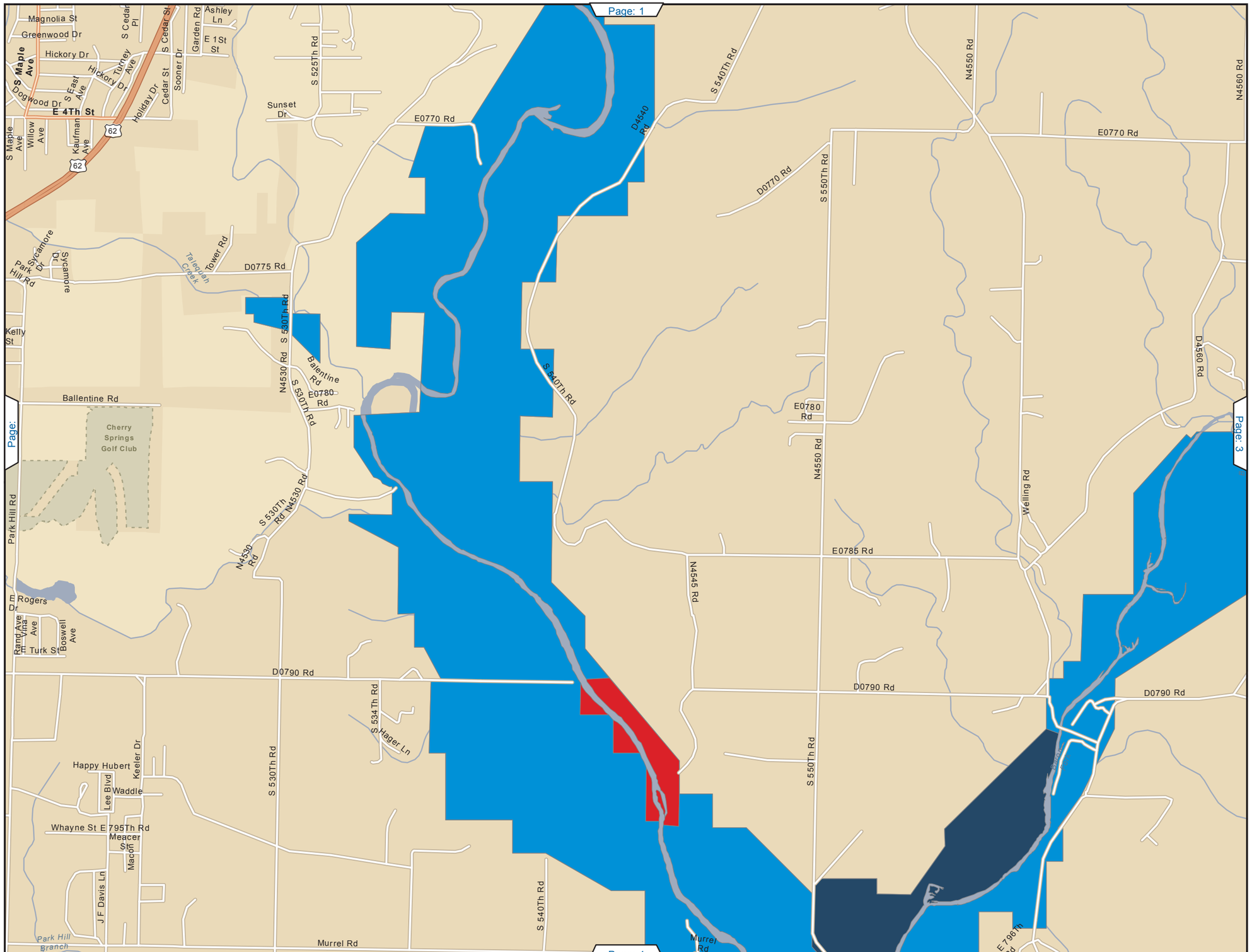

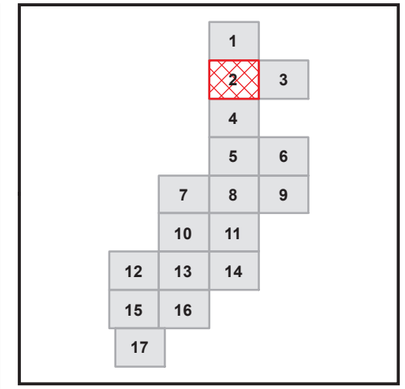

Land Classification

- Project Operations
- High Density Recreation
- Low Density Recreation
- Wildlife Management
- Environmentally Sensitive

N
S

0 1,000 2,000 3,000 4,000
Feet

U. S. Army Corps of Engineers
Tulsa District

TENKILLER FERRY DAM AND RESERVOIR — ILLINOIS RIVER, OKLAHOMA

TENKILLER FERRY LAKE

TENKILLER MASTER PLAN UPDATE

LAND CLASSIFICATION

DATE:	PLATE NO.
APRIL 2015	TEN15MP-OC-02

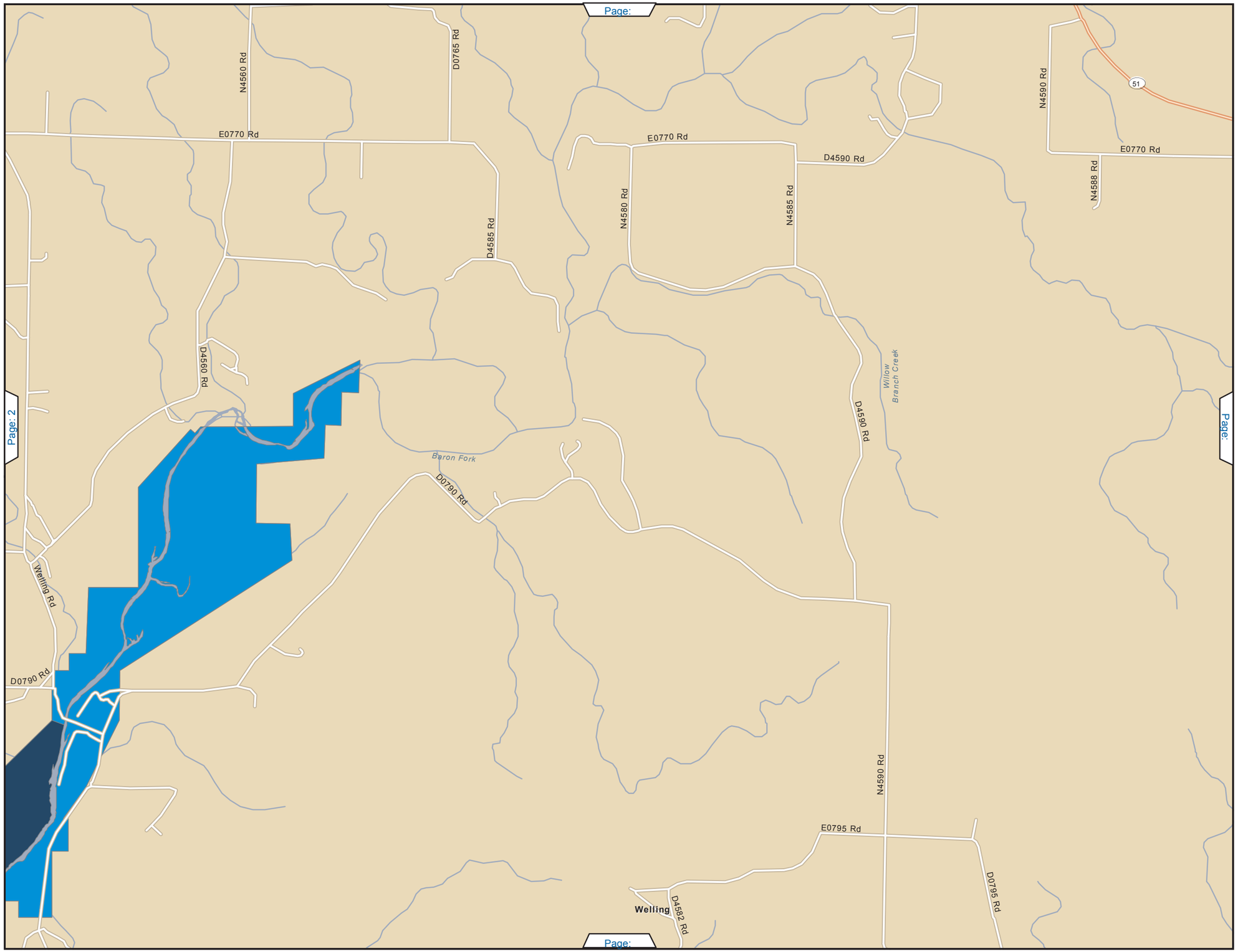

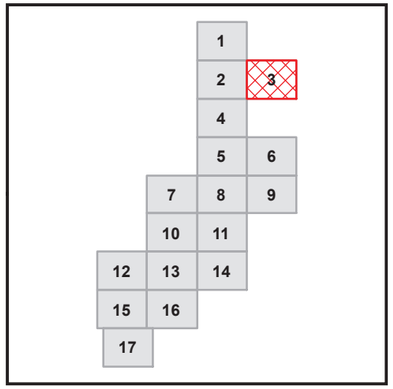

Land Classification

- Project Operations
- High Density Recreation
- Low Density Recreation
- Wildlife Management
- Environmentally Sensitive

N
S

0 1,000 2,000 3,000 4,000
Feet

U. S. Army Corps of Engineers
Tulsa District

TENKILLER FERRY DAM AND RESERVOIR — ILLINOIS RIVER, OKLAHOMA

TENKILLER FERRY LAKE

TENKILLER MASTER PLAN UPDATE

LAND CLASSIFICATION

DATE:	PLATE NO.
APRIL 2015	TEN15MP-OC-03

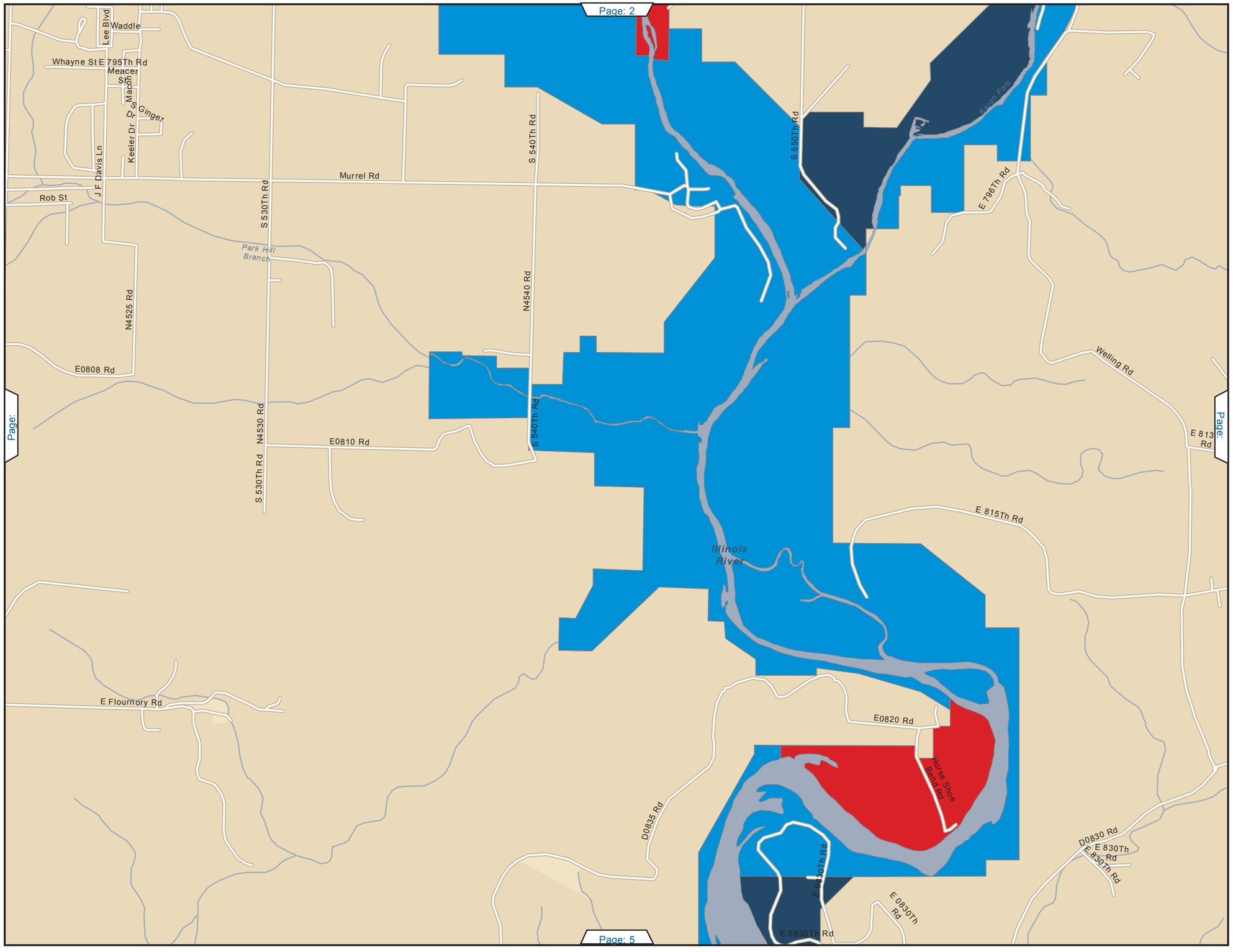

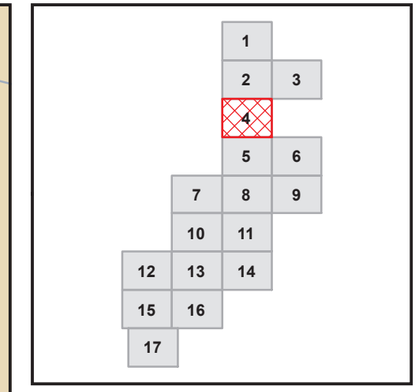

Land Classification

- Project Operations
- High Density Recreation
- Low Density Recreation
- Wildlife Management
- Environmentally Sensitive

N
S

0 1,000 2,000 3,000 4,000
Feet

U. S. Army Corps of Engineers
Tulsa District

TENKILLER FERRY DAM AND RESERVOIR — ILLINOIS RIVER, OKLAHOMA

TENKILLER FERRY LAKE

TENKILLER MASTER PLAN UPDATE

LAND CLASSIFICATION

DATE:	PLATE NO.
APRIL 2015	TEN15MP-OC-04

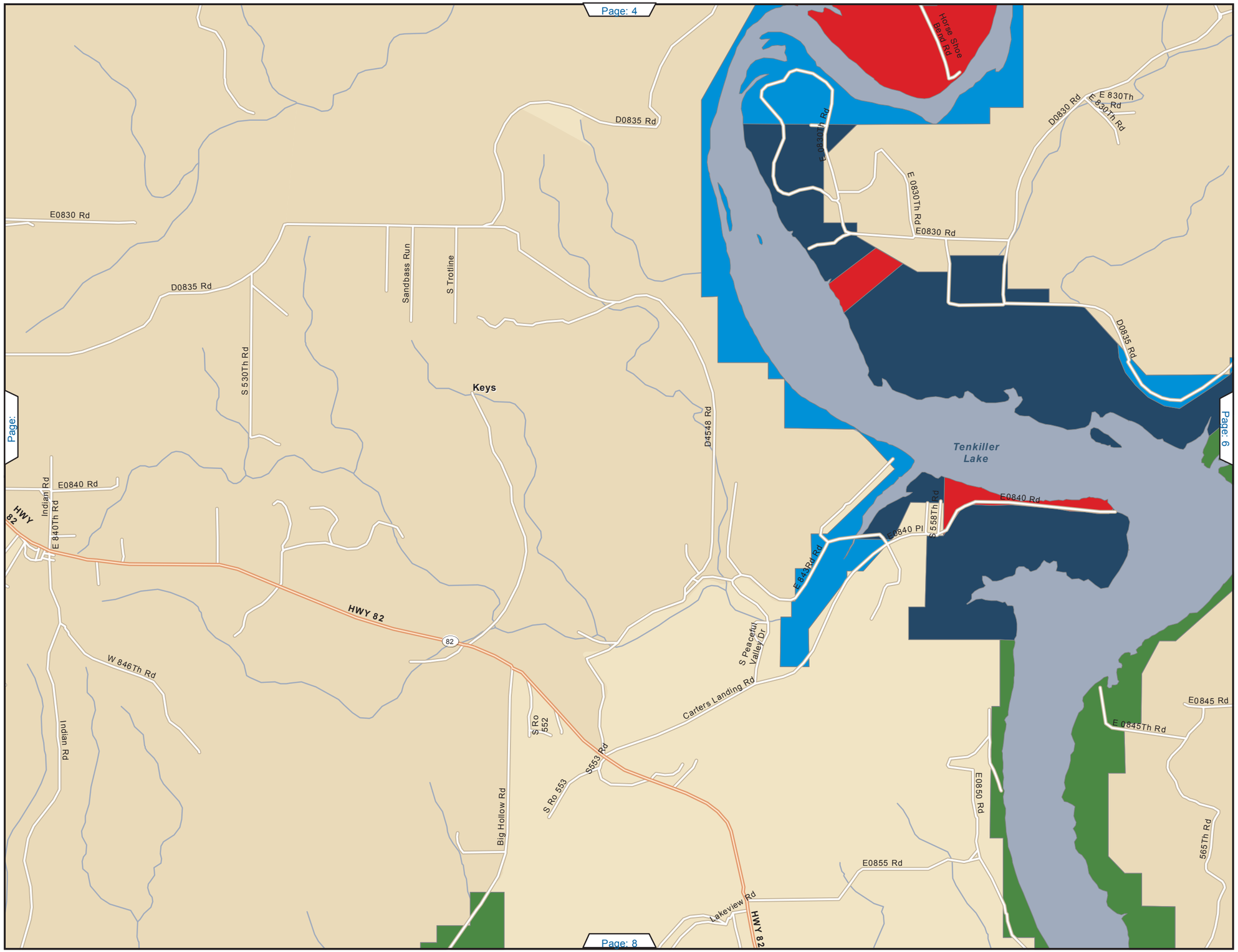

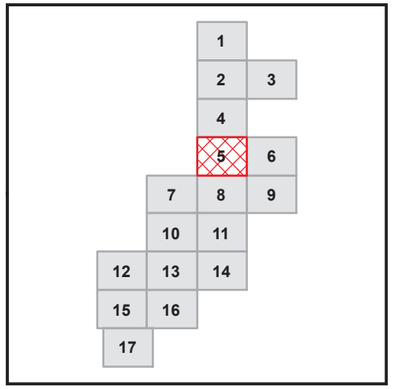

Land Classification

- Project Operations
- High Density Recreation
- Low Density Recreation
- Wildlife Management
- Environmentally Sensitive

N
S

0 1,000 2,000 3,000 4,000
Feet

U. S. Army Corps of Engineers
Tulsa District

TENKILLER FERRY DAM AND RESERVOIR — ILLINOIS RIVER, OKLAHOMA

TENKILLER FERRY LAKE

TENKILLER MASTER PLAN UPDATE

LAND CLASSIFICATION

DATE:	PLATE NO.
APRIL 2015	TEN15MP-OC-05

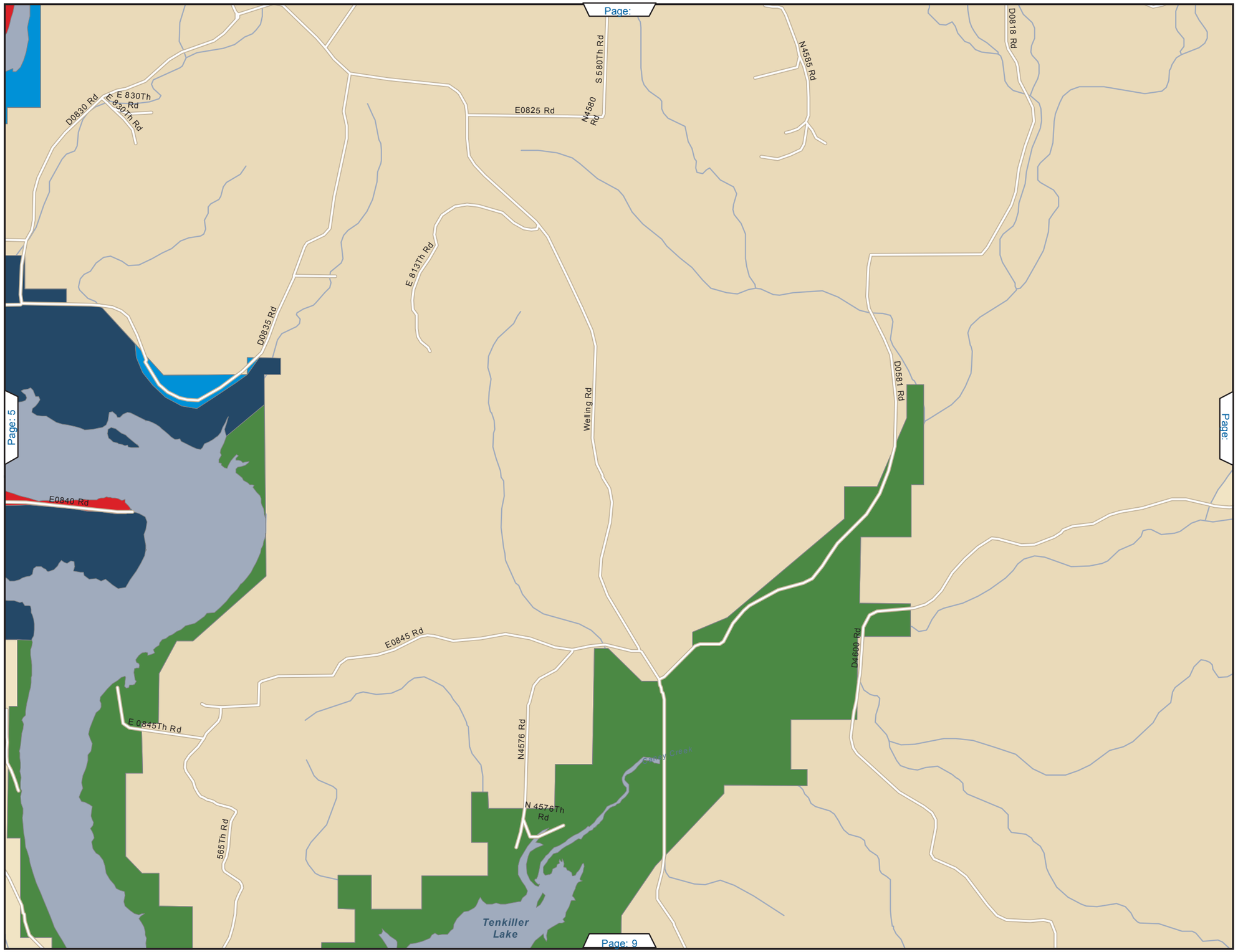

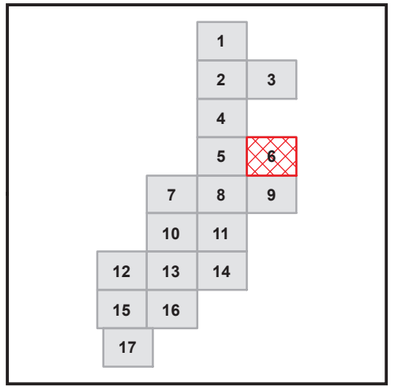

Land Classification

- Project Operations
- High Density Recreation
- Low Density Recreation
- Wildlife Management
- Environmentally Sensitive

N
S

0 1,000 2,000 3,000 4,000
Feet

U. S. Army Corps of Engineers
Tulsa District

TENKILLER FERRY DAM AND RESERVOIR — ILLINOIS RIVER, OKLAHOMA

TENKILLER FERRY LAKE

TENKILLER MASTER PLAN UPDATE

LAND CLASSIFICATION

DATE:	PLATE NO.
APRIL 2015	TEN15MP-OC-06

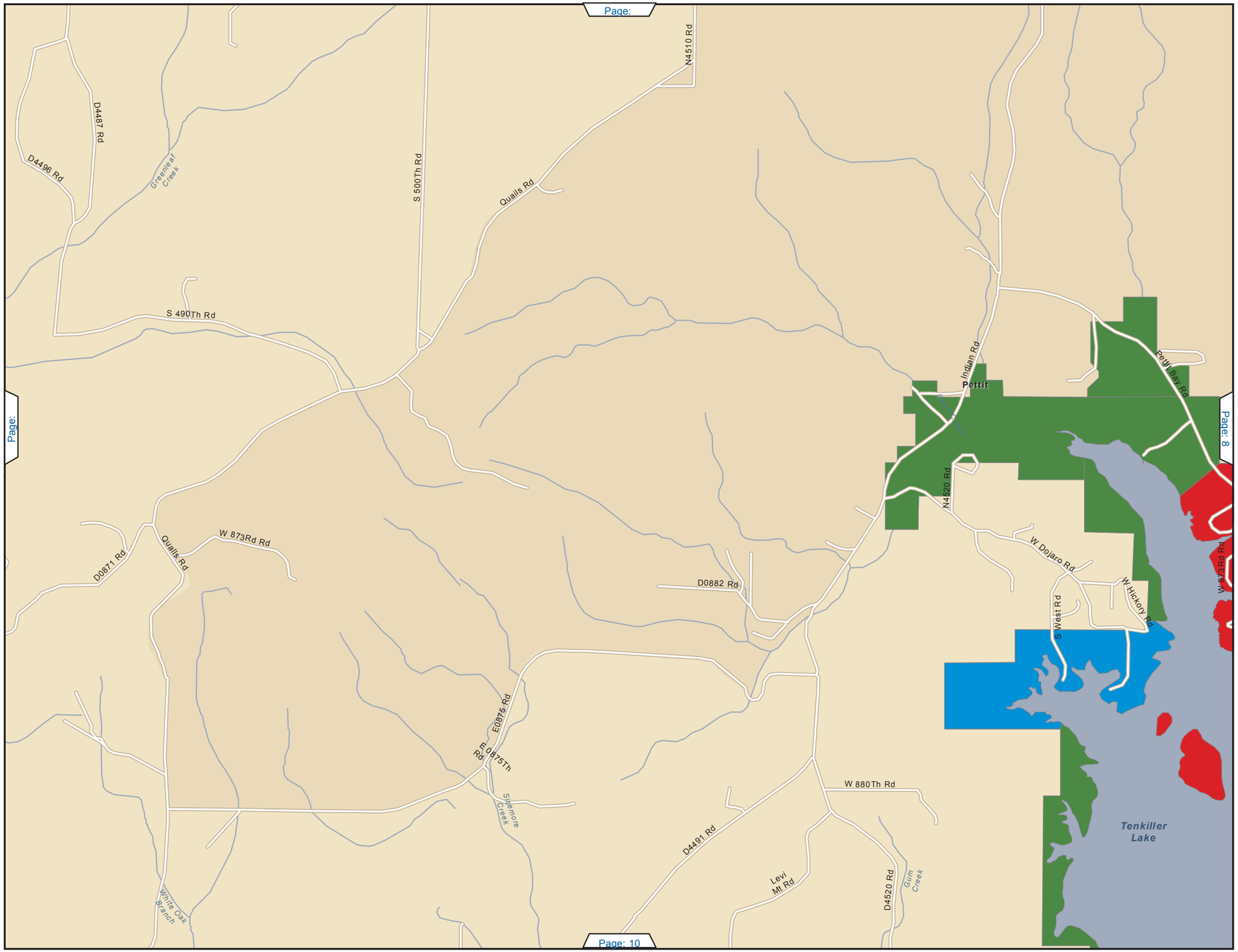

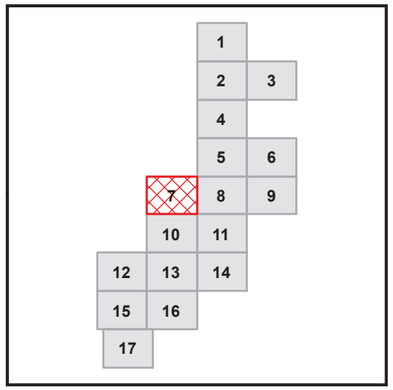

Land Classification

- Project Operations
- High Density Recreation
- Low Density Recreation
- Wildlife Management
- Environmentally Sensitive

N
S

0 1,000 2,000 3,000 4,000
Feet

U. S. Army Corps of Engineers
Tulsa District

TENKILLER FERRY DAM AND RESERVOIR — ILLINOIS RIVER, OKLAHOMA

TENKILLER FERRY LAKE

TENKILLER MASTER PLAN UPDATE

LAND CLASSIFICATION

DATE:	PLATE NO.
APRIL 2015	TEN15MP-OC-07

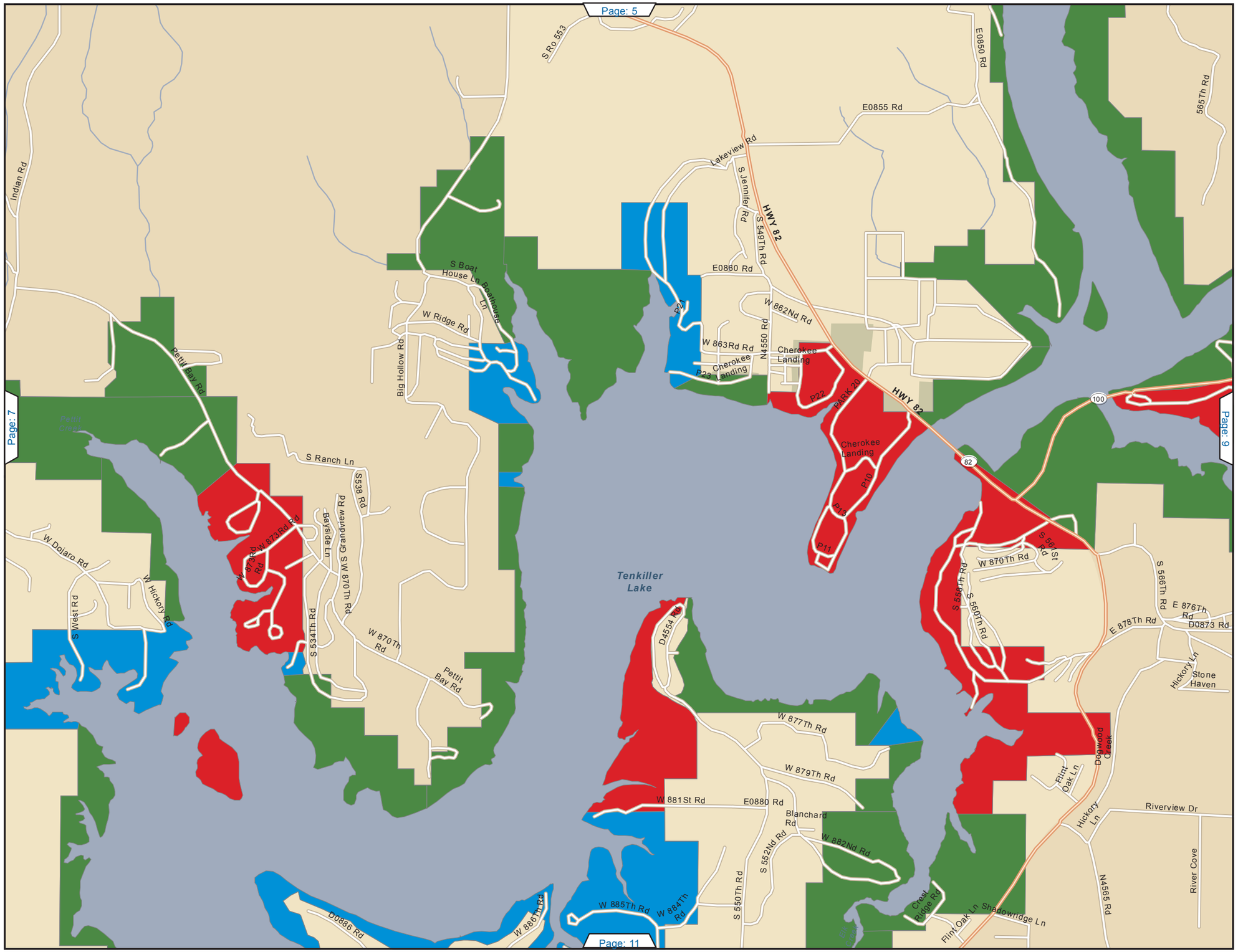

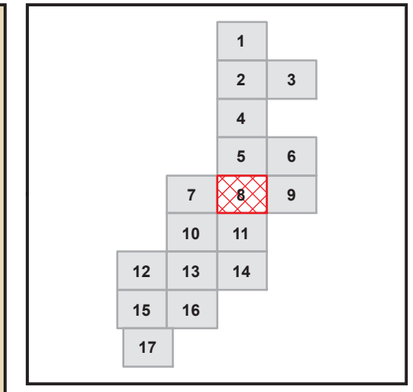

Land Classification

- Project Operations
- High Density Recreation
- Low Density Recreation
- Wildlife Management
- Environmentally Sensitive

N
S

0 1,000 2,000 3,000 4,000
Feet

U. S. Army Corps of Engineers
Tulsa District

TENKILLER FERRY DAM AND RESERVOIR — ILLINOIS RIVER, OKLAHOMA

TENKILLER FERRY LAKE

TENKILLER MASTER PLAN UPDATE

LAND CLASSIFICATION

DATE:	PLATE NO.
APRIL 2015	TEN15MP-OC-08

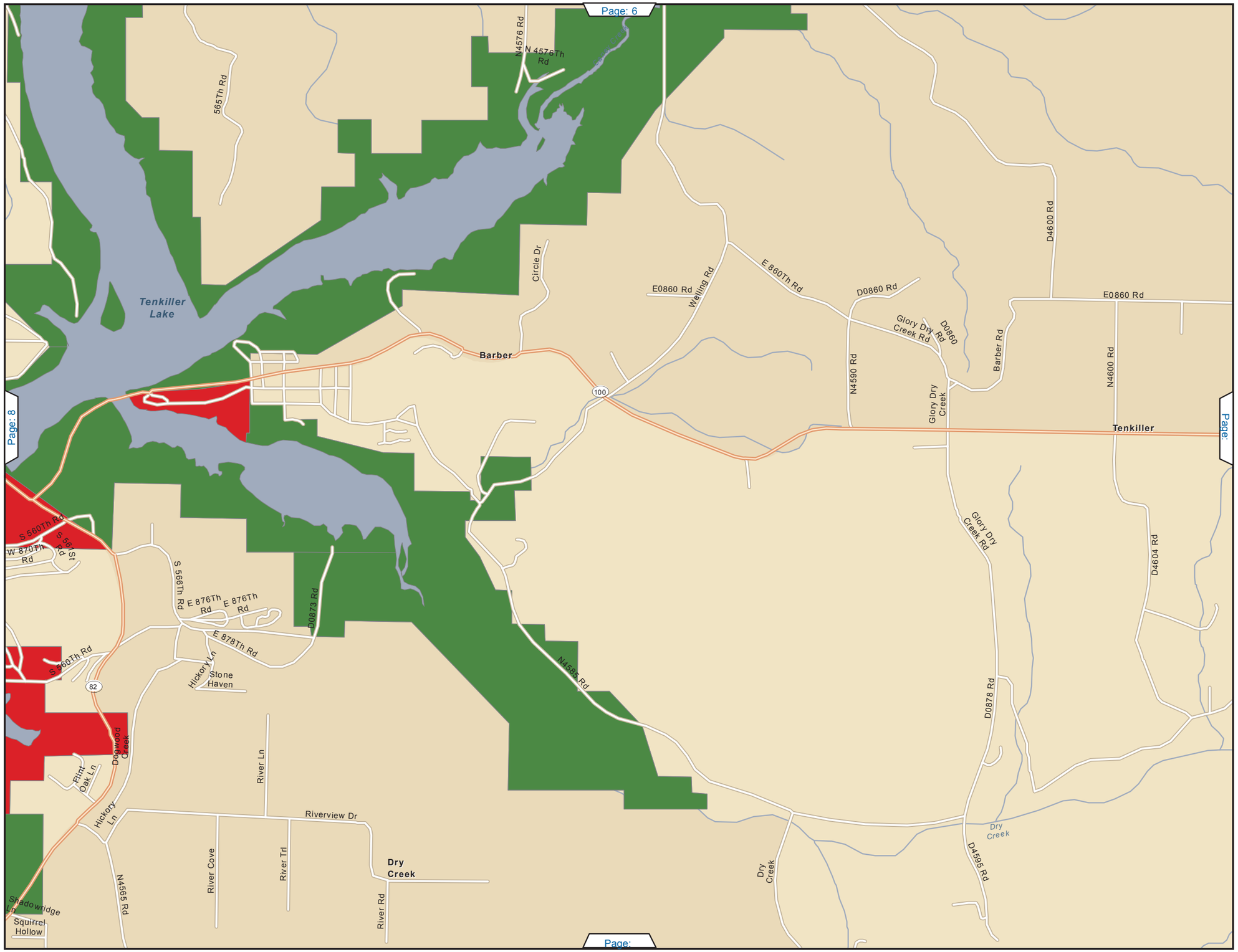

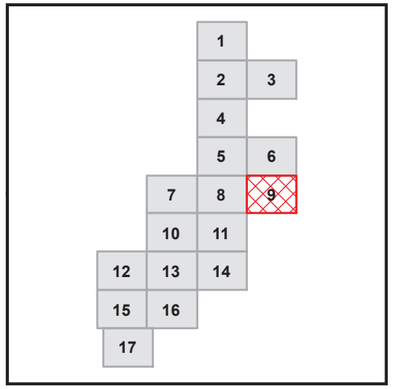

Land Classification

- Project Operations
- High Density Recreation
- Low Density Recreation
- Wildlife Management
- Environmentally Sensitive

N
S

0 1,000 2,000 3,000 4,000
Feet

U. S. Army Corps of Engineers
Tulsa District

TENKILLER FERRY DAM AND RESERVOIR — ILLINOIS RIVER, OKLAHOMA

TENKILLER FERRY LAKE

TENKILLER MASTER PLAN UPDATE

LAND CLASSIFICATION

DATE:	PLATE NO.
APRIL 2015	TEN15MP-OC-09

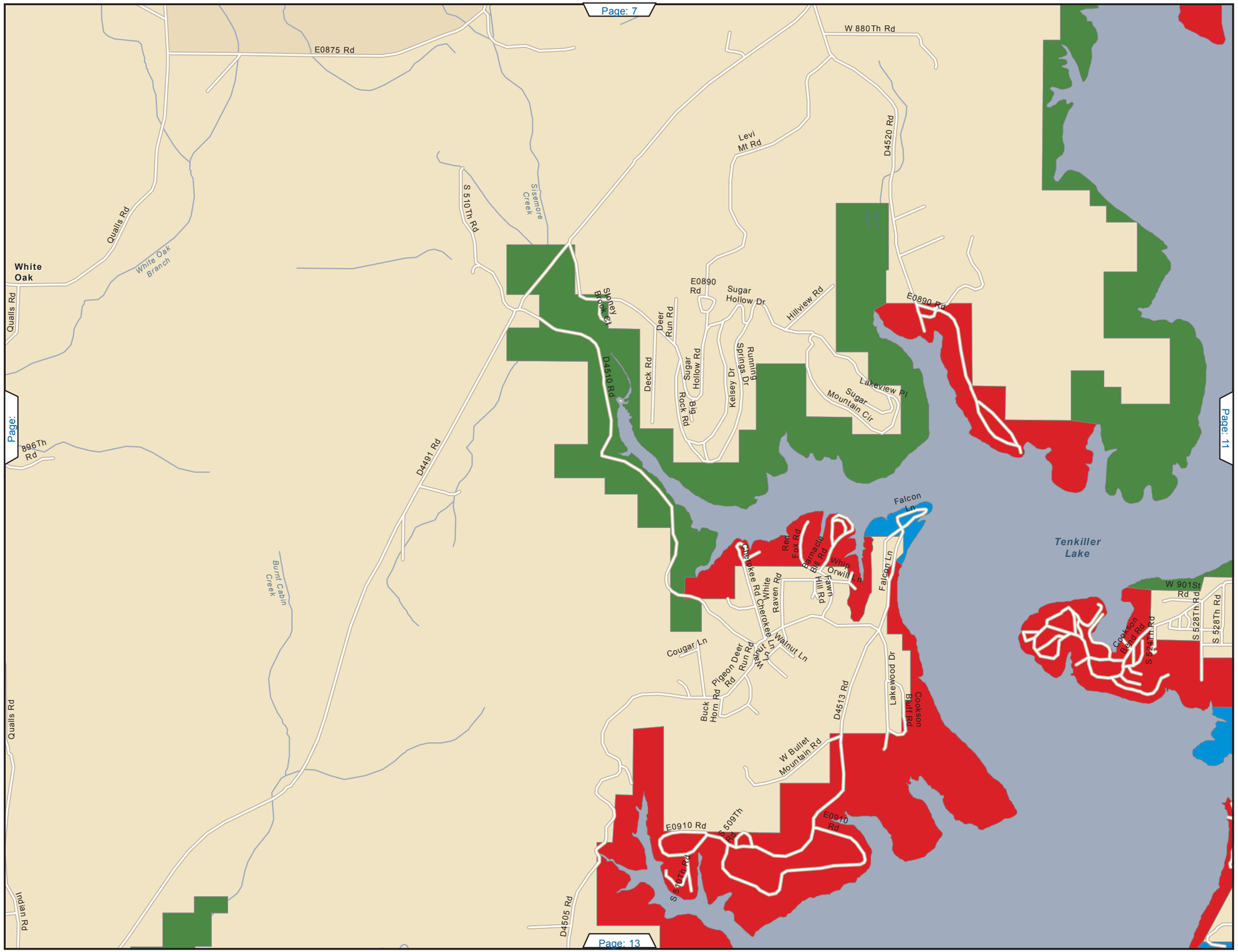

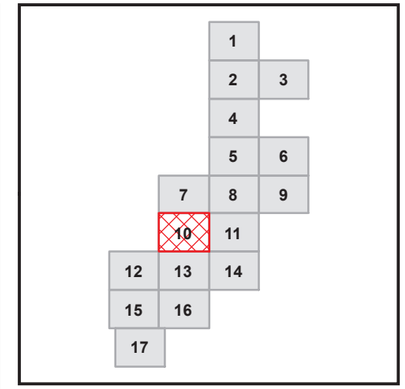

Land Classification

- Project Operations
- High Density Recreation
- Low Density Recreation
- Wildlife Management
- Environmentally Sensitive

N
S

0 1,000 2,000 3,000 4,000
Feet

U. S. Army Corps of Engineers
Tulsa District

TENKILLER FERRY DAM AND RESERVOIR — ILLINOIS RIVER, OKLAHOMA

TENKILLER FERRY LAKE

TENKILLER MASTER PLAN UPDATE

LAND CLASSIFICATION

DATE:	PLATE NO.
APRIL 2015	TEN15MP-OC-10

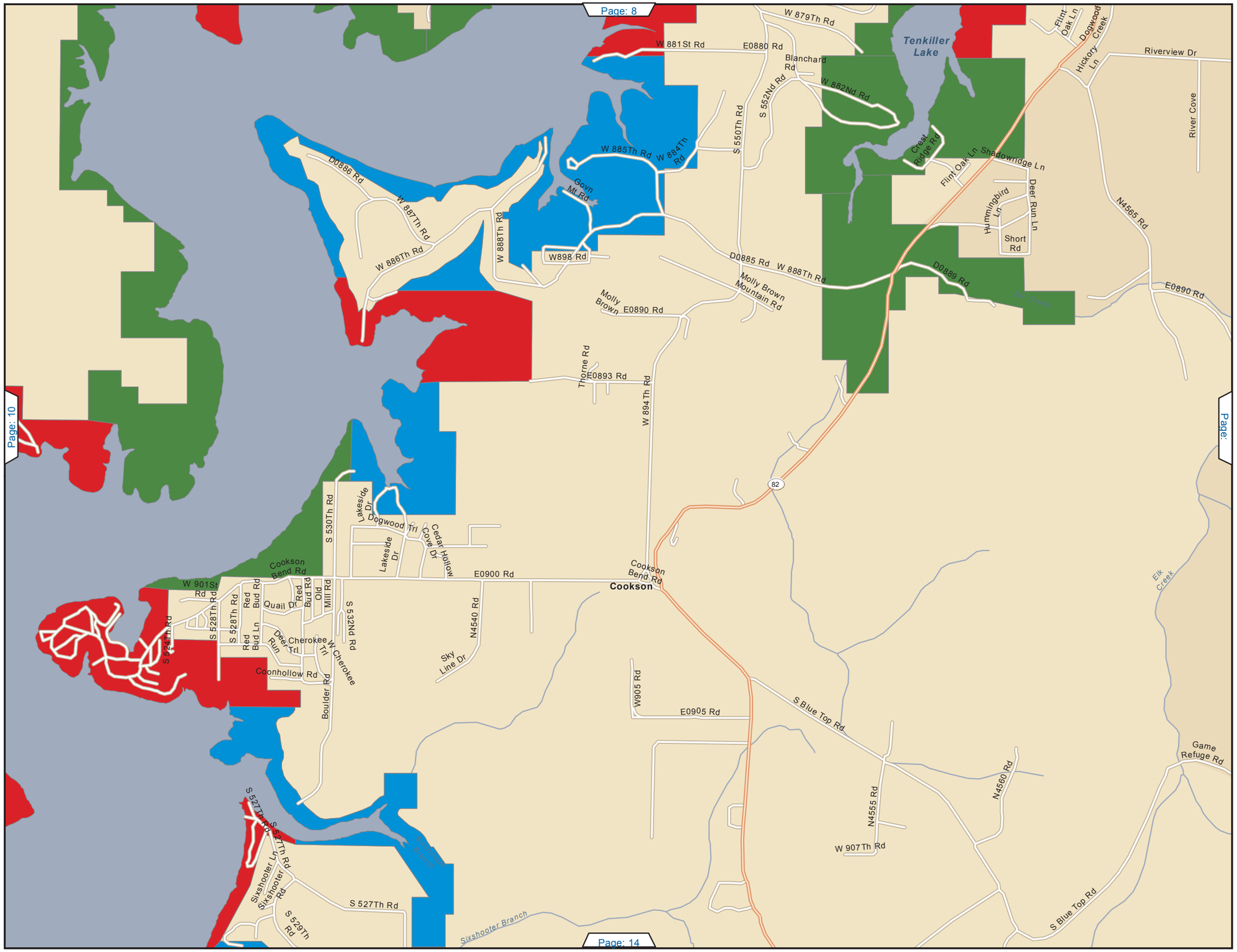

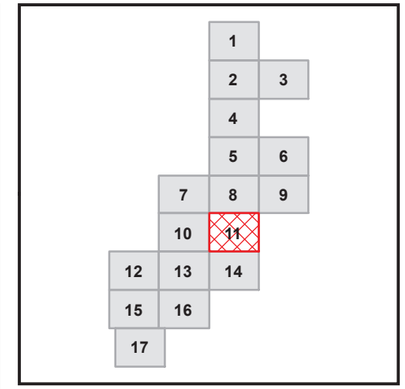

Land Classification

- Project Operations
- High Density Recreation
- Low Density Recreation
- Wildlife Management
- Environmentally Sensitive

N
S

0 1,000 2,000 3,000 4,000
Feet

U. S. Army Corps of Engineers
Tulsa District

TENKILLER FERRY DAM AND RESERVOIR — ILLINOIS RIVER, OKLAHOMA

TENKILLER FERRY LAKE

TENKILLER MASTER PLAN UPDATE

LAND CLASSIFICATION

DATE:	PLATE NO.
APRIL 2015	TEN15MP-OC-11

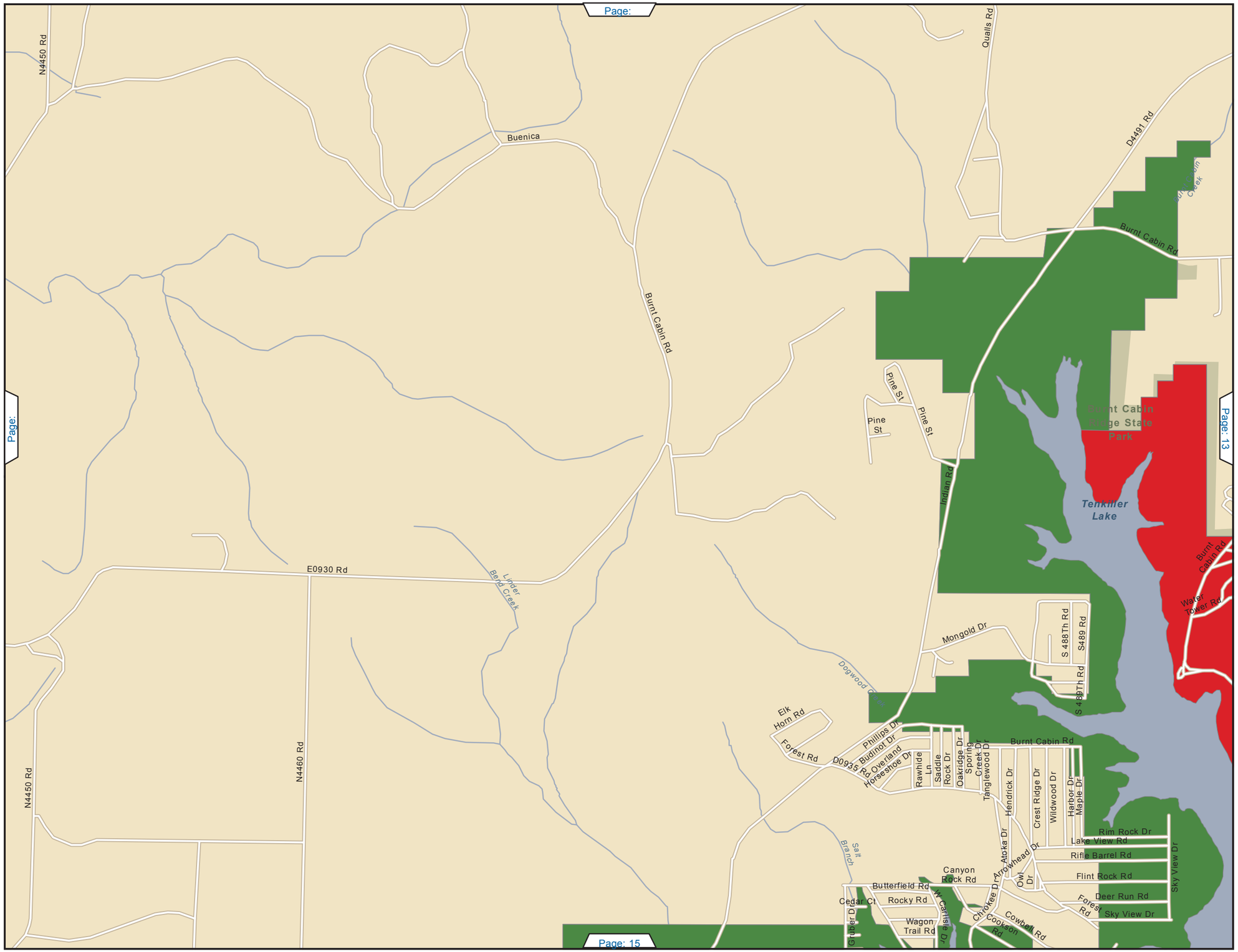

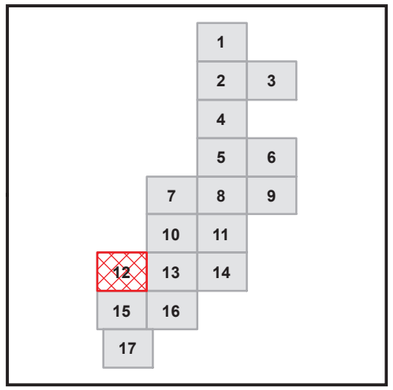

Land Classification

- Project Operations
- High Density Recreation
- Low Density Recreation
- Wildlife Management
- Environmentally Sensitive

U. S. Army Corps of Engineers
Tulsa District

TENKILLER FERRY DAM AND RESERVOIR — ILLINOIS RIVER, OKLAHOMA

TENKILLER FERRY LAKE

TENKILLER MASTER PLAN UPDATE

LAND CLASSIFICATION

DATE:	PLATE NO.
APRIL 2015	TEN15MP-OC-12

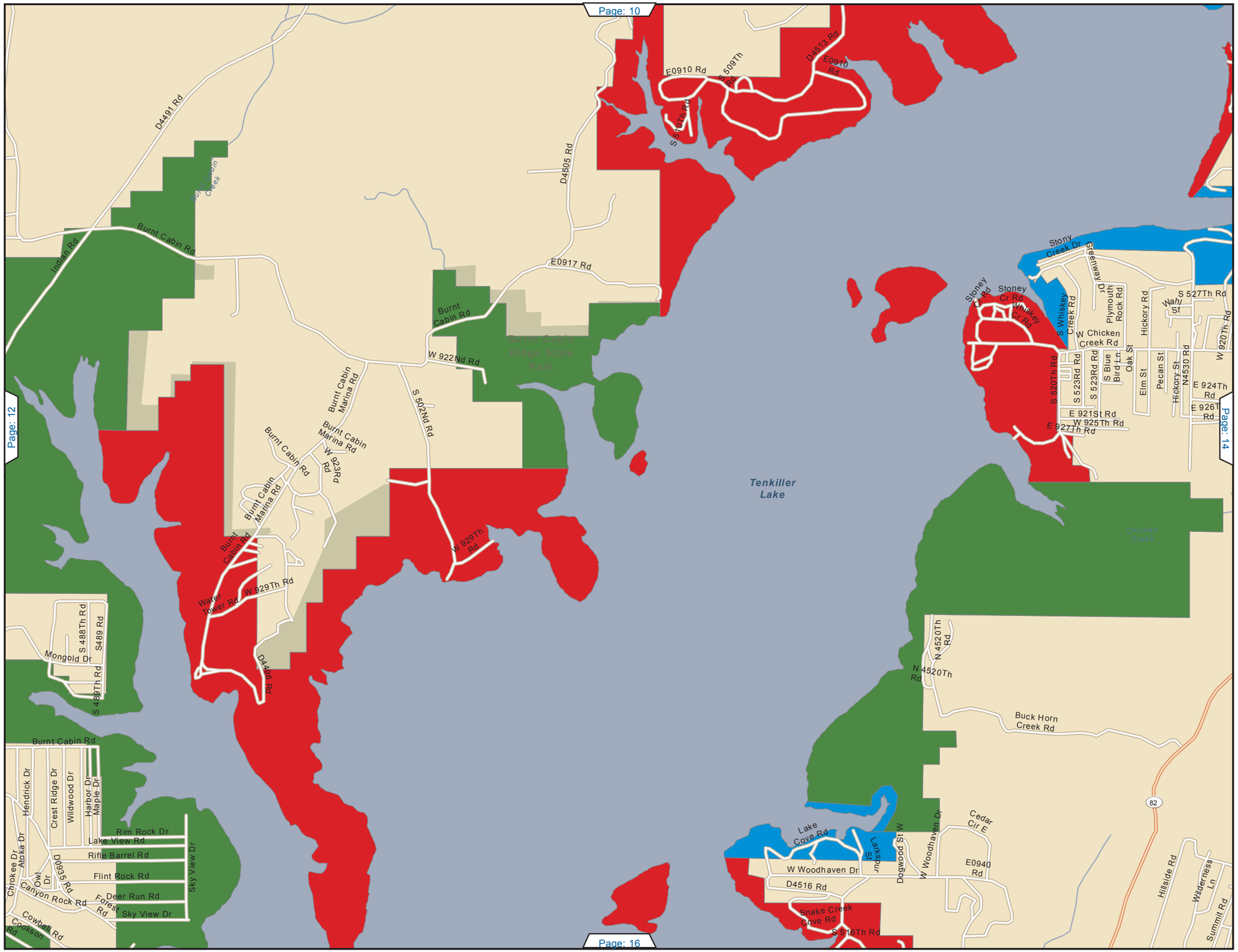

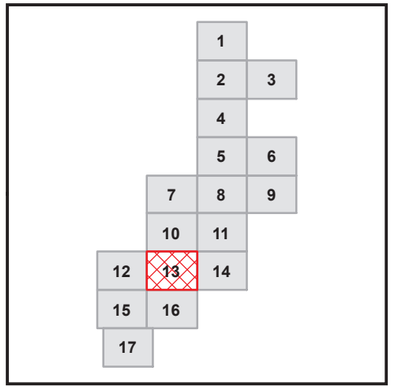

Land Classification

- Project Operations
- High Density Recreation
- Low Density Recreation
- Wildlife Management
- Environmentally Sensitive

N
S

0 1,000 2,000 3,000 4,000
Feet

U. S. Army Corps of Engineers
Tulsa District

TENKILLER FERRY DAM AND RESERVOIR — ILLINOIS RIVER, OKLAHOMA

TENKILLER FERRY LAKE

TENKILLER MASTER PLAN UPDATE

LAND CLASSIFICATION

DATE:	PLATE NO.
APRIL 2015	TEN15MP-OC-13

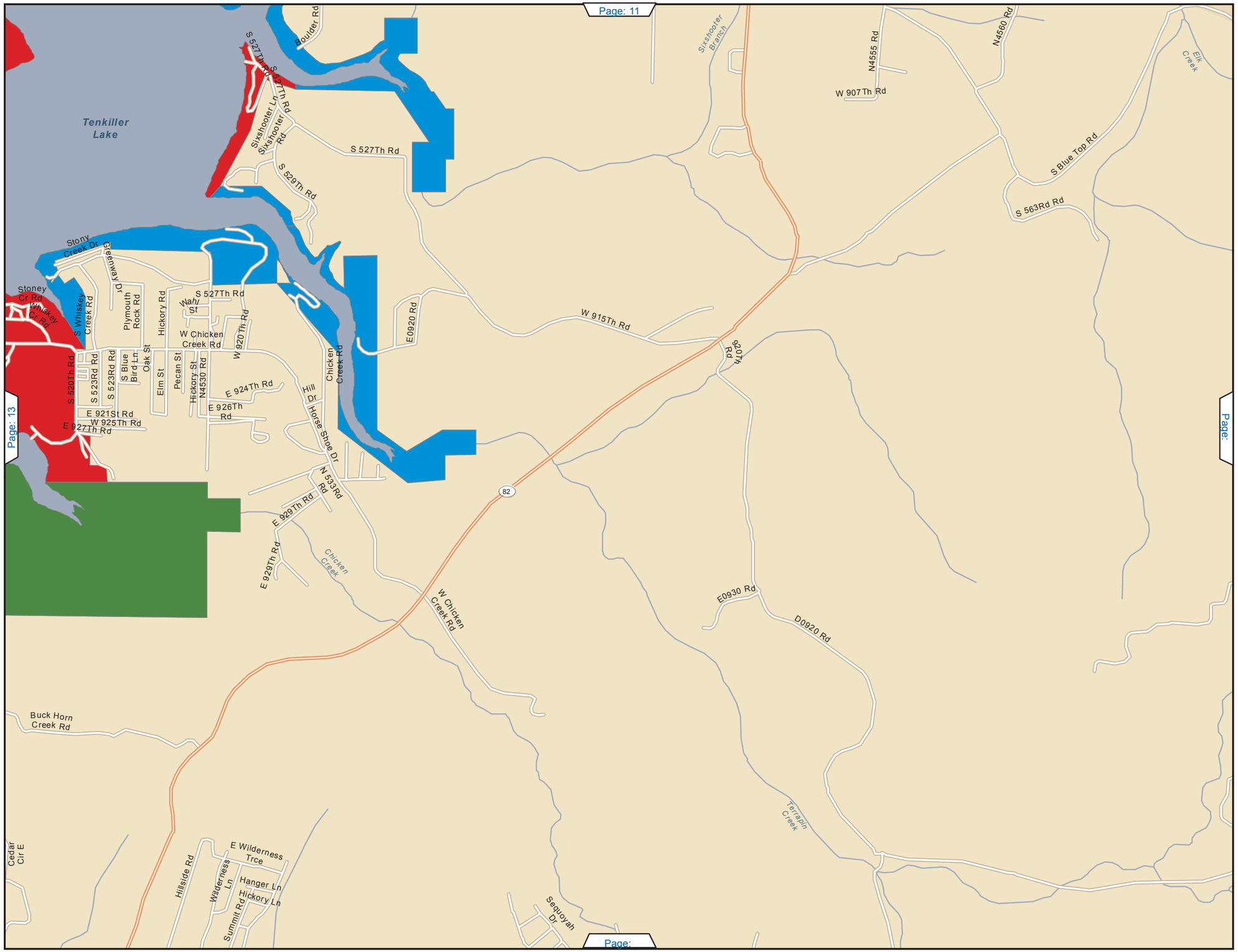

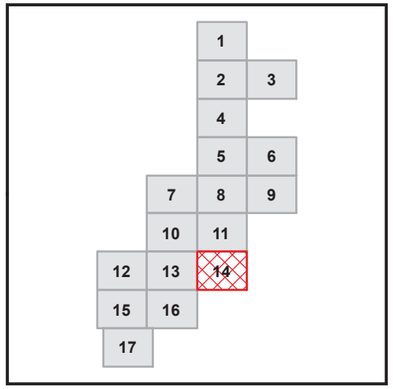

Land Classification

- Project Operations
- High Density Recreation
- Low Density Recreation
- Wildlife Management
- Environmentally Sensitive

N
S

0 1,000 2,000 3,000 4,000
Feet

U. S. Army Corps of Engineers
Tulsa District

TENKILLER FERRY DAM AND RESERVOIR — ILLINOIS RIVER, OKLAHOMA

TENKILLER FERRY LAKE

TENKILLER MASTER PLAN UPDATE

LAND CLASSIFICATION

DATE:	PLATE NO.
APRIL 2015	TEN15MP-OC-14

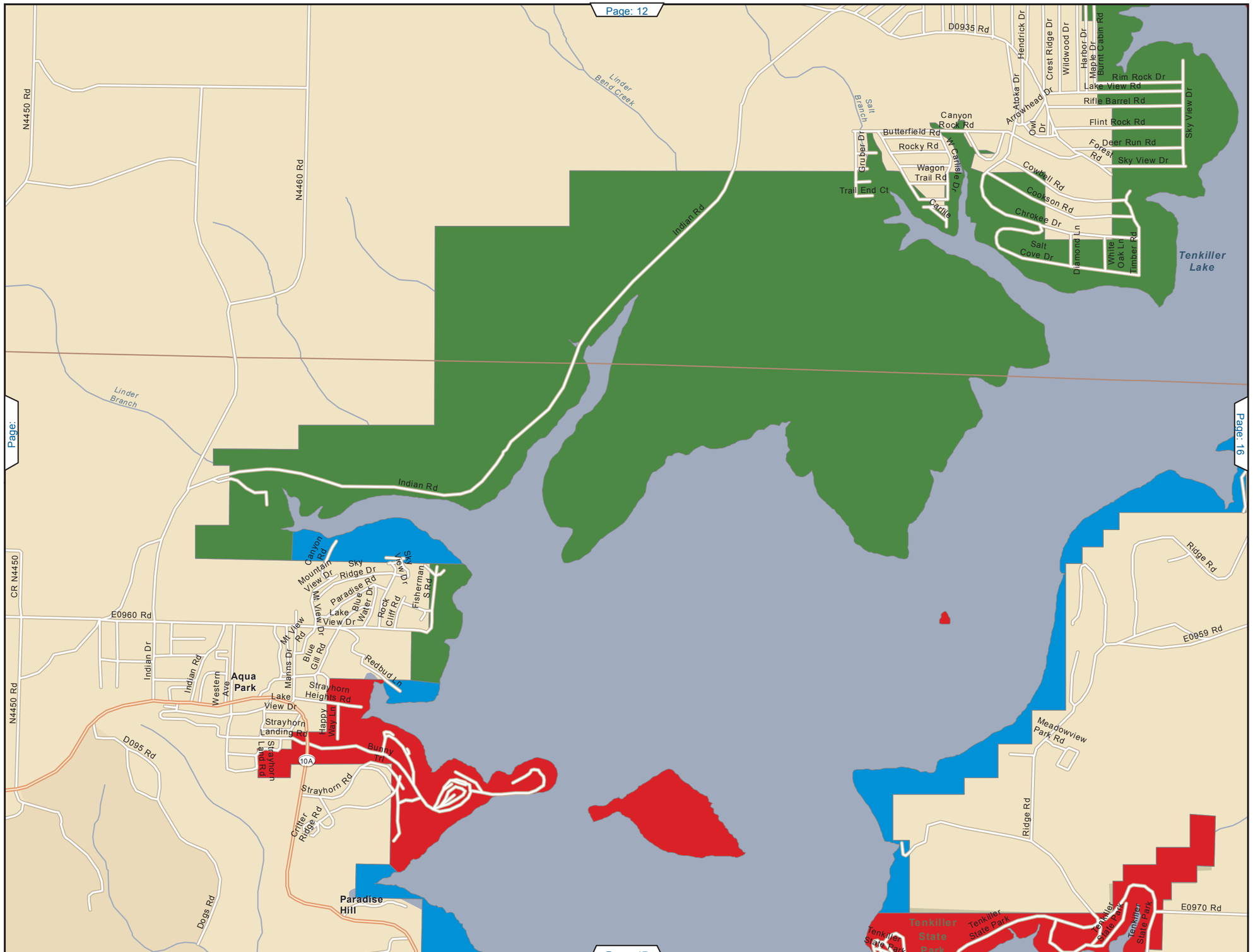

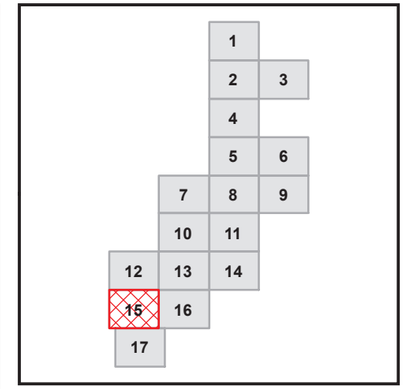

Land Classification

- Project Operations
- High Density Recreation
- Low Density Recreation
- Wildlife Management
- Environmentally Sensitive

U. S. Army Corps of Engineers
Tulsa District

TENKILLER FERRY DAM AND RESERVOIR — ILLINOIS RIVER, OKLAHOMA

TENKILLER FERRY LAKE

TENKILLER MASTER PLAN UPDATE

LAND CLASSIFICATION

DATE:	PLATE NO.
APRIL 2015	TEN15MP-OC-15

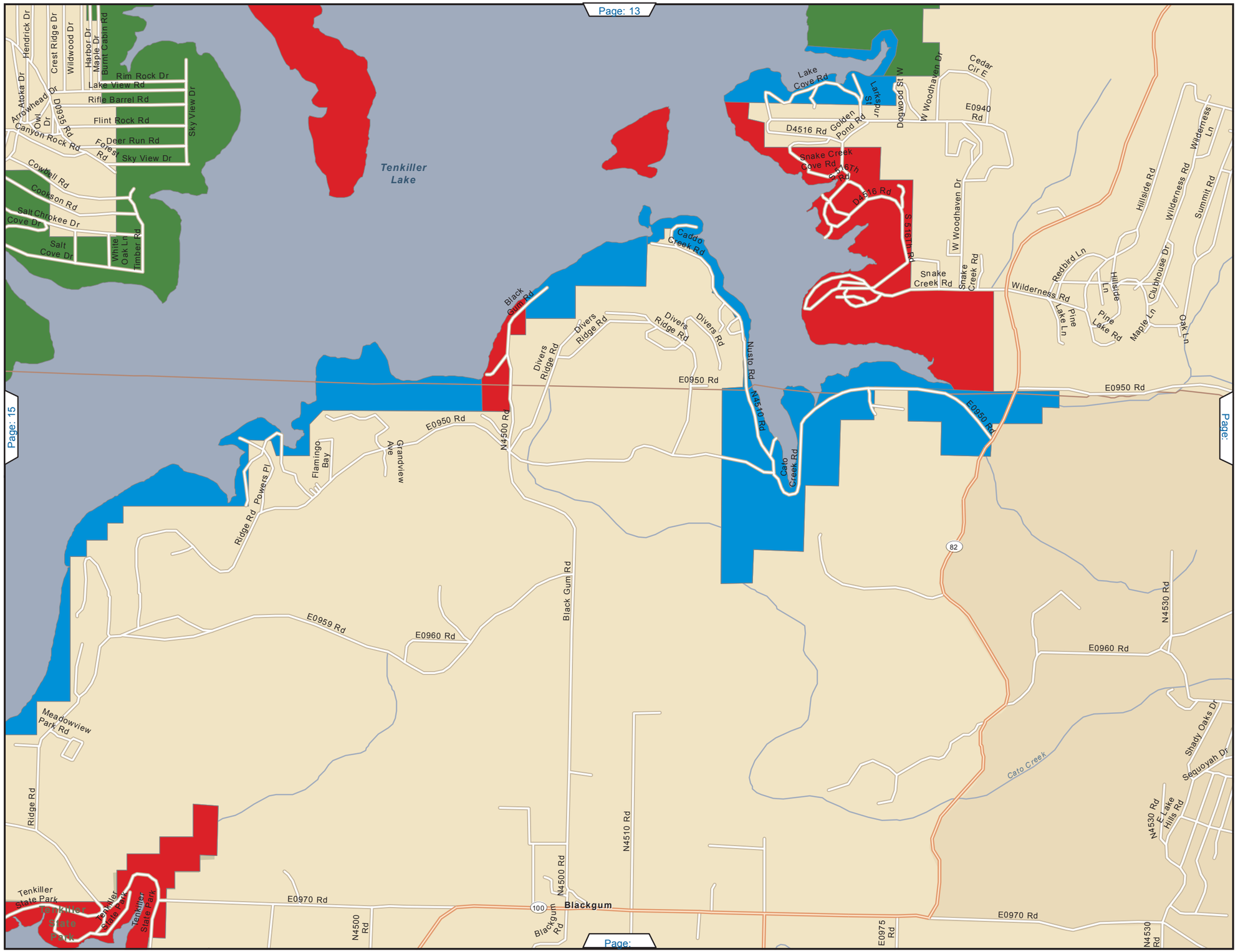

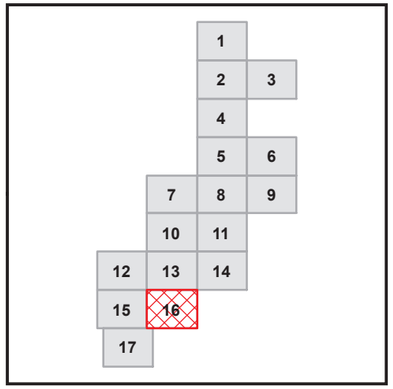

Land Classification

- Project Operations
- High Density Recreation
- Low Density Recreation
- Wildlife Management
- Environmentally Sensitive

N
S

0 1,000 2,000 3,000 4,000
Feet

U. S. Army Corps of Engineers
Tulsa District

TENKILLER FERRY DAM AND RESERVOIR — ILLINOIS RIVER, OKLAHOMA

TENKILLER FERRY LAKE

TENKILLER MASTER PLAN UPDATE

LAND CLASSIFICATION

DATE:	PLATE NO.
APRIL 2015	TEN15MP-OC-16

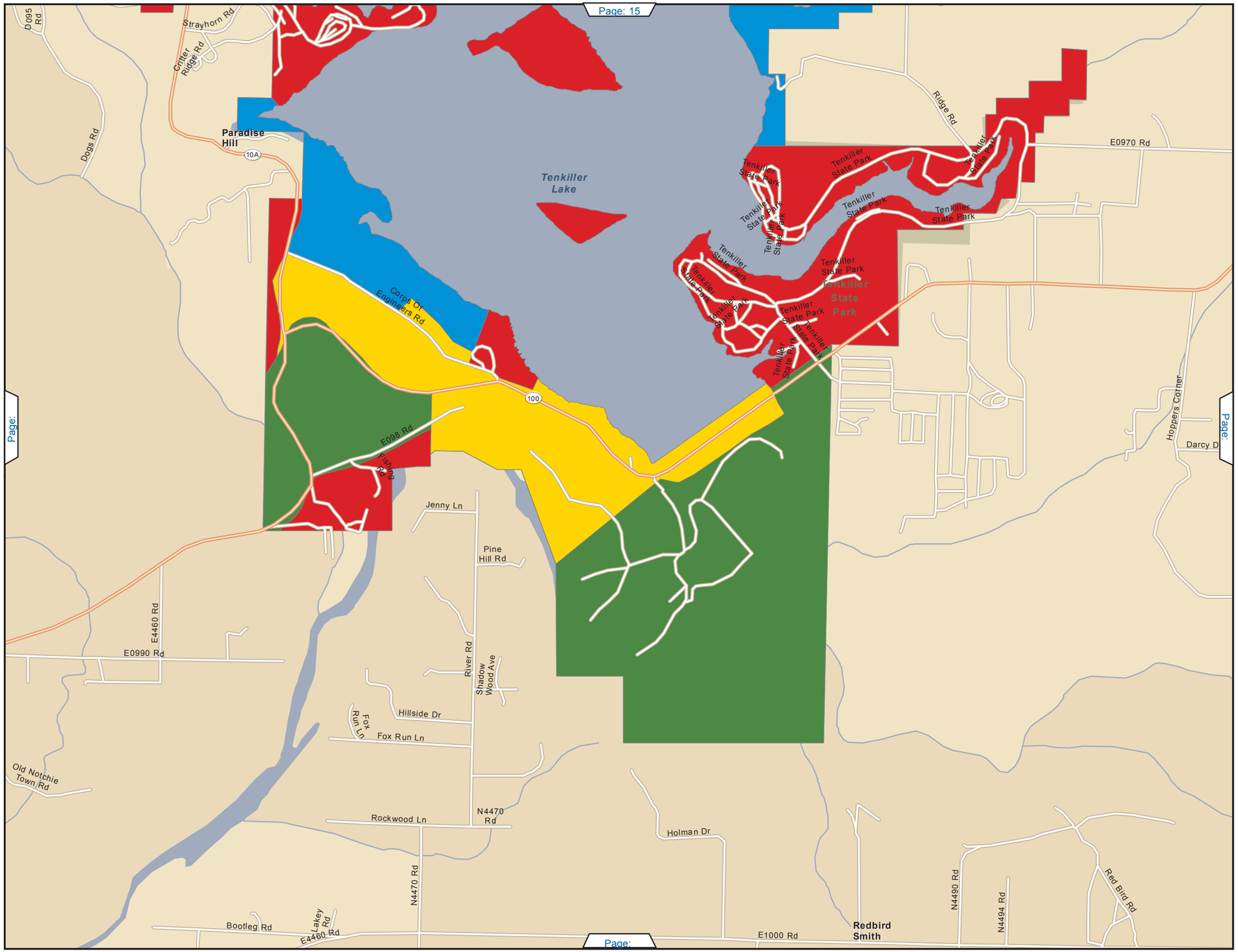

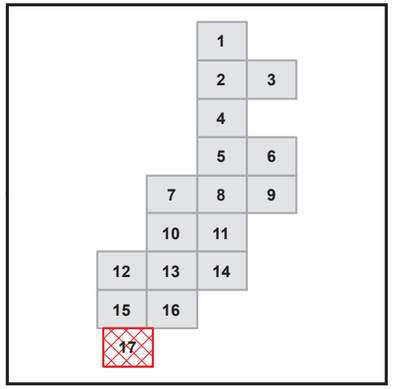

Land Classification

- Project Operations
- High Density Recreation
- Low Density Recreation
- Wildlife Management
- Environmentally Sensitive

N
S

0 1,000 2,000 3,000 4,000
Feet

U. S. Army Corps of Engineers
Tulsa District

TENKILLER FERRY DAM AND RESERVOIR — ILLINOIS RIVER, OKLAHOMA

TENKILLER FERRY LAKE

TENKILLER MASTER PLAN UPDATE

LAND CLASSIFICATION

DATE:	PLATE NO.
APRIL 2015	TEN15MP-OC-17