PARTIAL BOUNDARY SURVEYS
TENKILLER LAKE
ILLINOIS RIVER, OKLAHOMA

Performed Under Contract Number DACW 56-76-C-0066

SEC. 32 ,T - 15 -N , R - 23 - E COUNTY CHEROKEE

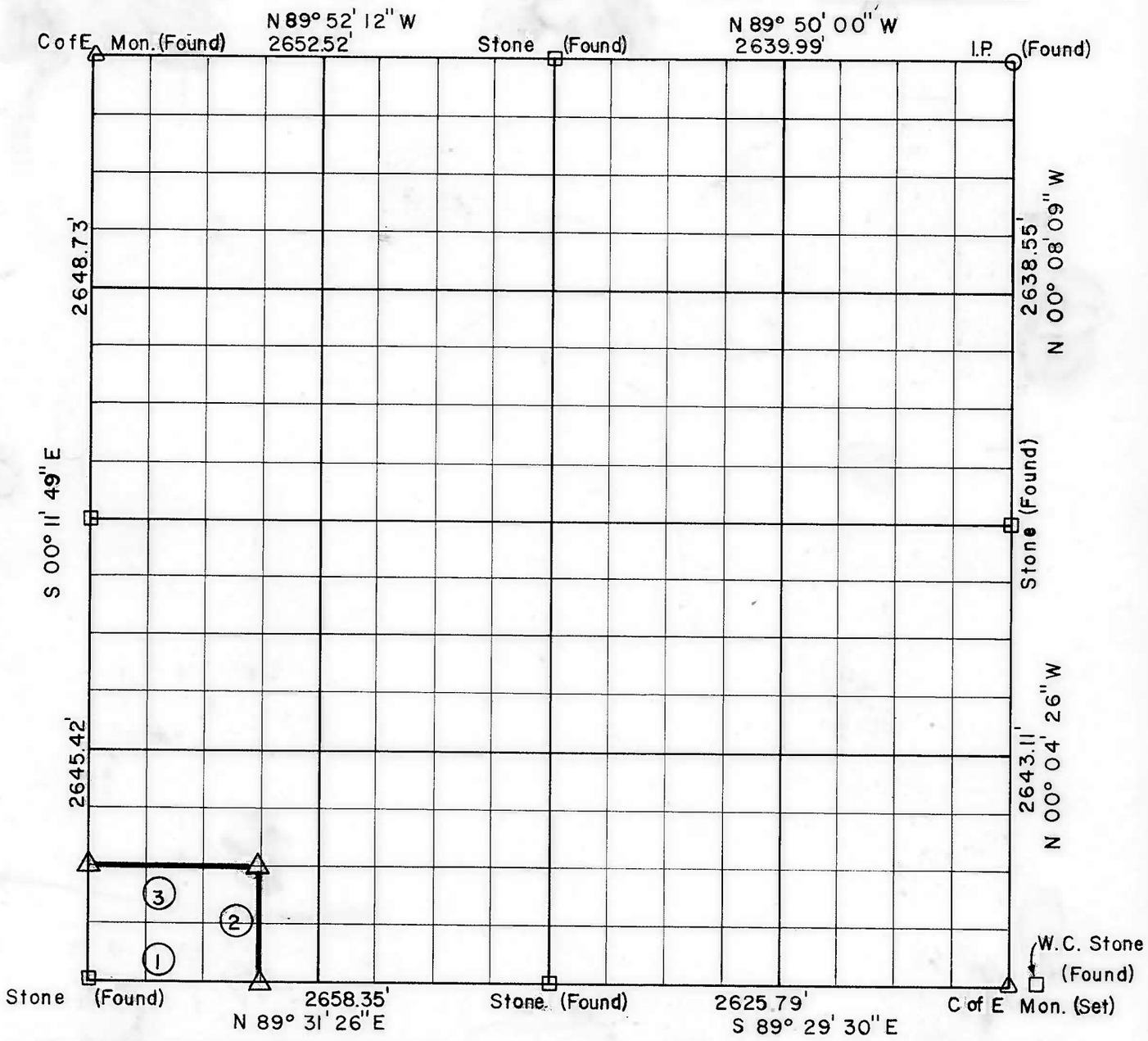

Course No.	Distance	Bearing	Course No.	Distance	Bearing
1	996.88	N 89° 31' 26" E			
2	652.73	N 00° 13' 15" W			
3	996.60	N 89° 58' 49" W			

Field Book No. 4-300 Date MARCH, 1976

CERTIFICATE OF SURVEY

I HEREBY CERTIFY THAT THE ABOVE PLAT IS A TRUE AND CORRECT REPRESENTATION OF THE SURVEY MADE IN SECTION 32 ,T 15 N,R 23 E ,CHEROKEE COUNTY, OKLAHOMA

Eugene R. January

REGISTERED LAND SURVEYOR

REGISTERED LAND SURVEYOR EUGENE R. JANUARY L.S. 246

BUTLER ASSOCIATES, INC.

Under the Supervision of

U.S. ARMY ENGINEER DISTRICT, TULSA

CORPS OF ENGINEERS

L.S. NO. 246 SHEET 1 of 2

LEGEND

- △ MONUMENT
- □ ORIGINAL CORNER
- ○ IRON PIN
- ✱ COMPUTED DISTANCE

TENKILLER LAKE
ILLINOIS RIVER, OKLAHOMA

SECTION AND QUARTER SECTION CORNER REFERENCES FOR

SEC.-32, T15N, R23E CHEROKEE COUNTY

N.W. CORNER

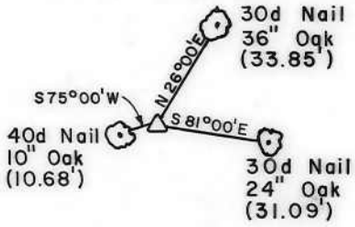

NORTH 1/4 CORNER

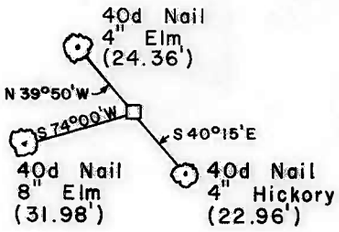

N.E. CORNER

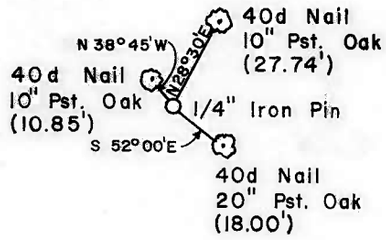

WEST 1/4 CORNER

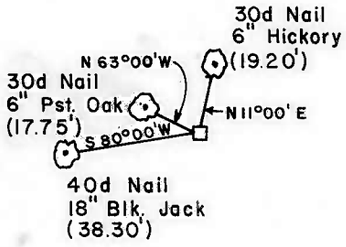

EAST 1/4 CORNER

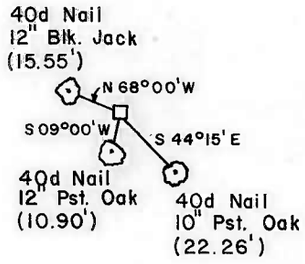

S.W. CORNER

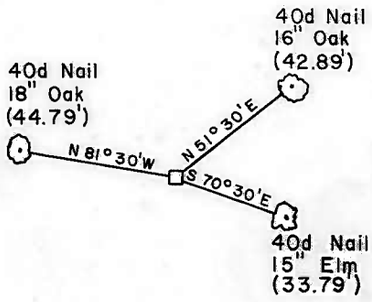

SOUTH 1/4 CORNER

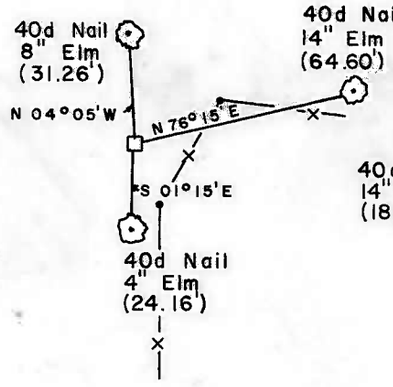

S.E. CORNER

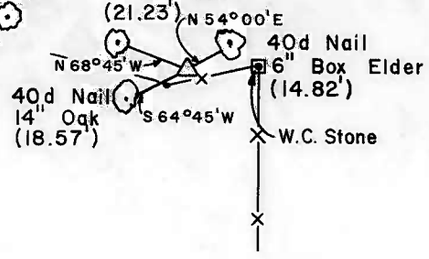

REGISTERED LAND SURVEYOR
EUGENE R. JANWAY
L.S. 246
OKLAHOMA

Eugene R Janway
Registered Land Surveyor

BUTLER ASSOCIATES, INC.

Scale: 1" = 50'
Date: March 1976
Field Book No. 4-300

LEGEND

- △ Monument
- □ Original Corner
- ○ Iron Pin