PARTIAL BOUNDARY SURVEYS

W. D. MAYO L & D

LOCK & DAM NO. 14

ARKANSAS RIVER, OKLAHOMA

State of Oklahoma, County of LeFlore
I hereby certify that the instrument was filed for ...

Performed Under Contract Number DACW 56-73-C-0200

SECTION 20 T-10-N R-26-E COUNTY LEFLORE SEQUOYAH

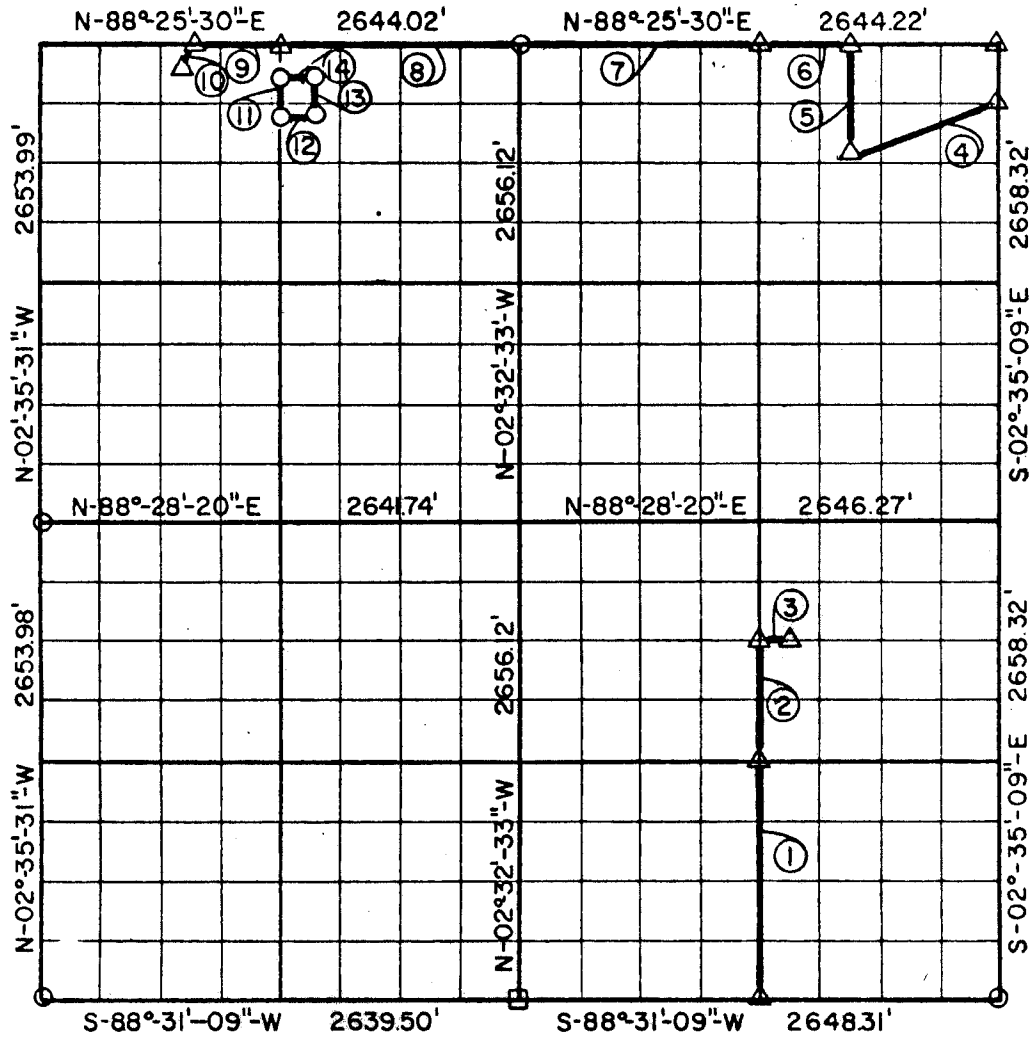

Course No.	Distance	Bearing	Course No.	Distance	Bearing
1	1328.61	N-02°-33'-51"-W	12	198.00	N-88°-25'-30"-E
2	664.31	N-02°-33'-51"-W	13	219.78	N-02°-34'-02"-W
3	112.00	N-88°-29'-02"-E	14	198.00	S-88°-25'-30"-W
4	876.59	S-67°-55'-15"-W			
5	639.38	N-02°-34'-20"-W			
6	495.79	S-88°-25'-30"-W			
7	1322.11	S-88°-25'-30"-W			
8	1322.01	S-88°-25'-30"-W			
9	517.15	S-88°-25'-30"-W			
10	36.52	S-14°-25'-30"-W			
11	219.78	S-02°-34'-02"-E			

Book No. A-3179 Date: Sept. 1973

△ Monument
□ Original Corner
○ Iron Pin

I, Glen R. Byrd, a Registered Land Surveyor, do hereby certify that the above plat is a true and accurate

Glen R. Byrd
GLEN R. BYRD

77-439

W.D MA L & D NO. 14
ARKANSAS RIVER, OKLAHOMA

SECTION AND QUARTER SECTION CORNER REFERENCES FOR

SEC. 20, T.10N., R.26E., I.M., COUNTY- LEFLORE & SEQUOYAH

POINT IN WATER

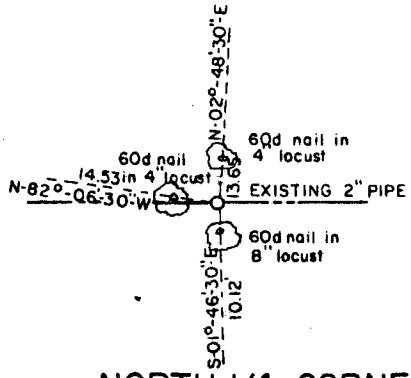

NORTH 1/4 CORNER

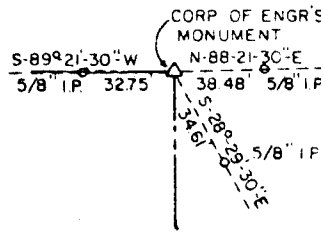

N.E. CORNER

WEST 1/4 CORNER

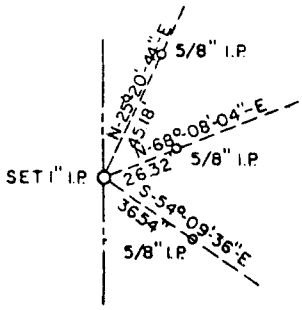

POINT IN WATER

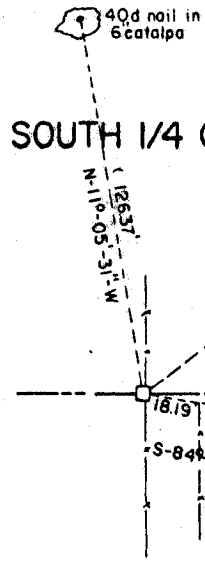

SOUTH 1/4 CORNER

S.W. CORNER

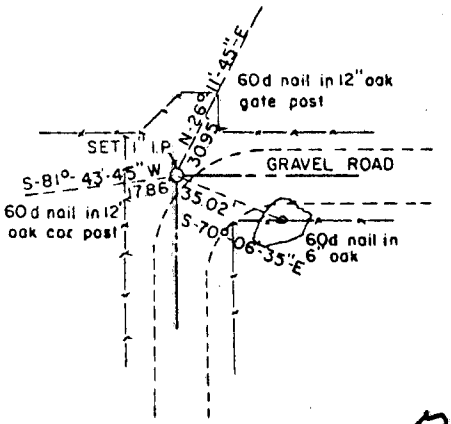

S.E. CORNER

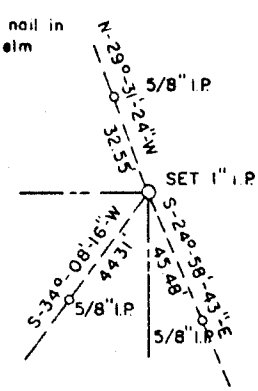

Glen R. Byrd
REGISTERED LAND SURVEYOR

LEGEND

△ - MONUMENT

□ - ORIGINAL CORNER

○ - IRON PIN

NORTH

SCALE: 1" = 50'

DATE: JULY, 1973

FIELD BOOK NO. A-3179

KALMAN & ASSOCIATES INC
CONSULTING ENGINEERS
Box 962 925 N. Flood St.
Norman, Oklahoma 73069
Phone 405-329-1414

PARTIAL BOUNDARY SURVEYS

W. D. MAYO L & D

LOCK & DAM NO. 14

ARKANSAS RIVER, OKLAHOMA

Performed Under Contract Number DACW 56-73-C-0200

SECTION 20 T-10-N R-26-E COUNTY- LEFLORE SEQUOYAH

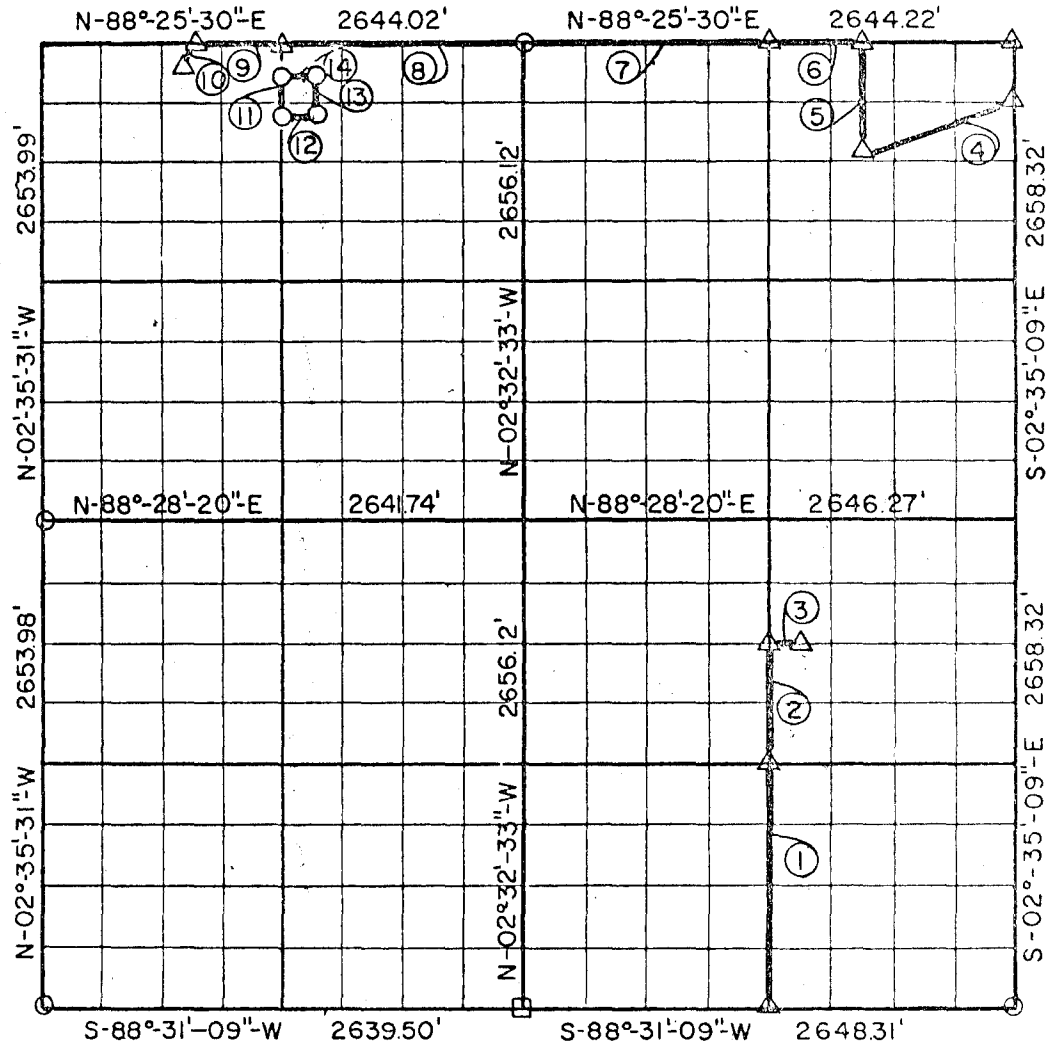

Course No.	Distance	Bearing	Course No.	Distance	Bearing
1	1328.61	N-02°-33'-51"-W	12	198.00	N-88°-25'-30"-E
2	664.31	N-02°-33'-51"-W	13	219.78	N-02°-34'-02"-W
3	112.00	N-88°-29'-02"-E	14	198.00	S-88°-25'-30"-W