PARTIAL BOUNDARY SURVEYS
W. D. MAYO L & D
LOCK & DAM NO. 14
ARKANSAS RIVER, OKLAHOMA

Performed Under Contract Number DACW 56-73-C-0200

SECTION 29 T-10-N R-26-E COUNTY- LEFLORE

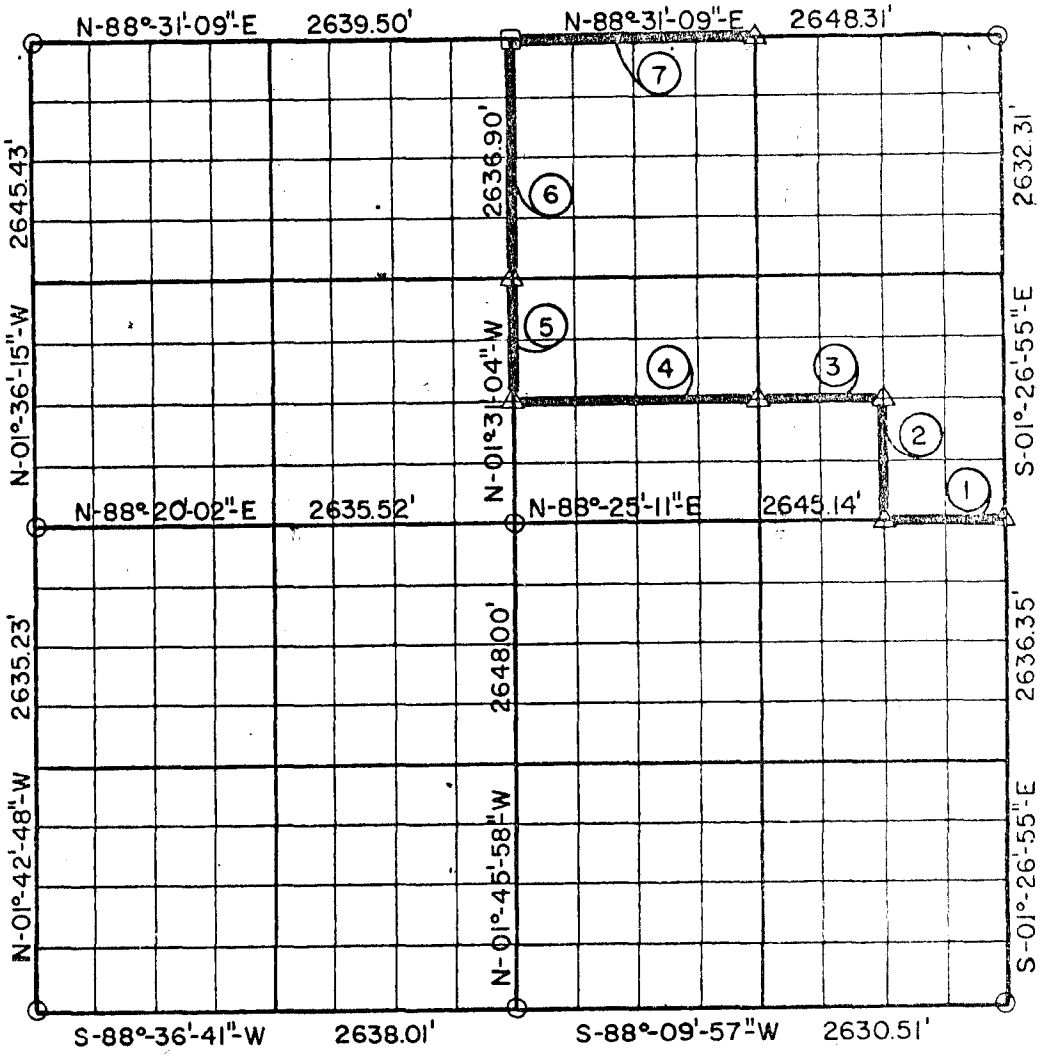

Course No.	Distance	Bearing
1	661.28'	S-88°-25'-11"-W
2	658.36'	N-01°-27'-57"-W
3	661.48'	S-88°-26'-40"-W
4	1322.96'	S-88°-26'-40"-W
5	659.22'	N-01°-31'-04"-W
6	1318.45'	N-01°-31'-04"-W
7	1324.16'	N-88°-31'-09"-E

Course No.	Distance	Bearing

Book No. A-3181 Date: Sept. 1973

△ Monument
□ Original Corner
○ Iron Pin

I, Glen R. Byrd, a Registered Land Surveyor, do hereby certify that the above plat is a true and accurate

Glen R. Byrd
GLEN R. BYRD
Reg. Land Surveyor, L.S.

W.D. M L&D NO. 14
ARKANS RIVER, OKLAHOMA

SECTION AND QUARTER SECTION CORNER REFERENCES FOR

SEC. 29, T. 10 N., R. 26 E., I.M., COUNTY-LEFLORE

N.W. CORNER

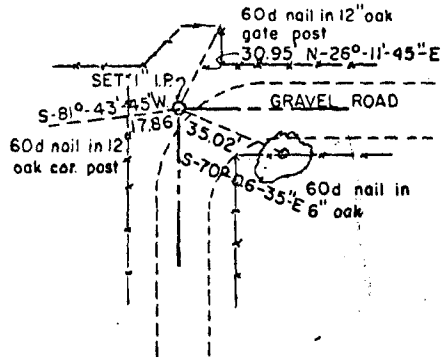

NORTH 1/4 CORNER

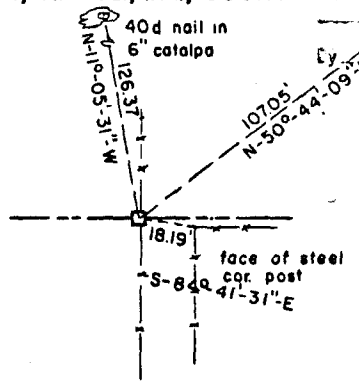

N.E. CORNER

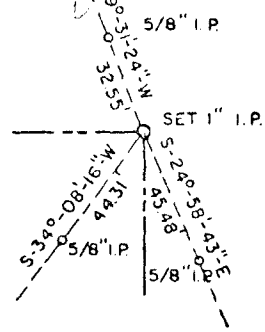

WEST 1/4 CORNER

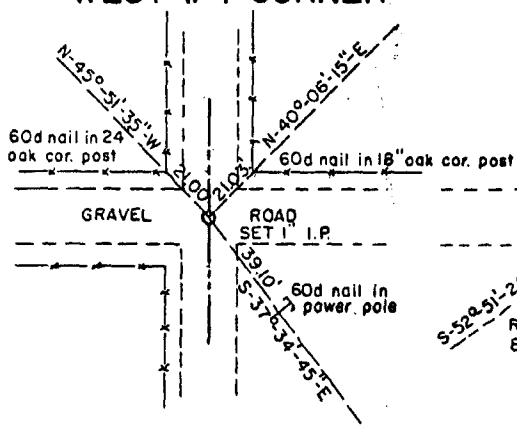

CENTER OF SECTION

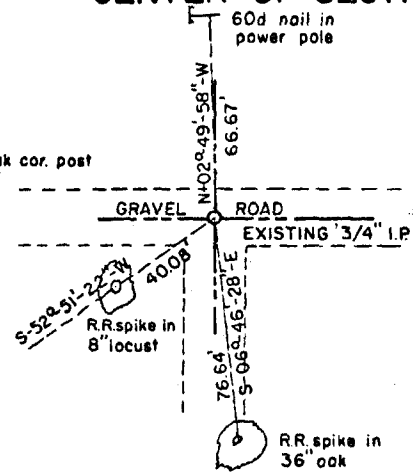

EAST 1/4 CORNE

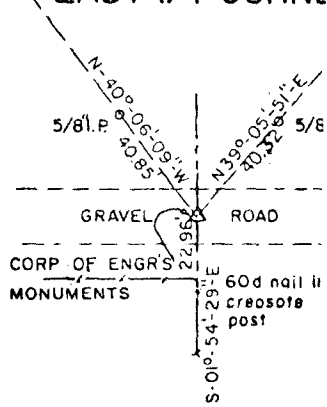

S.W. CORNER

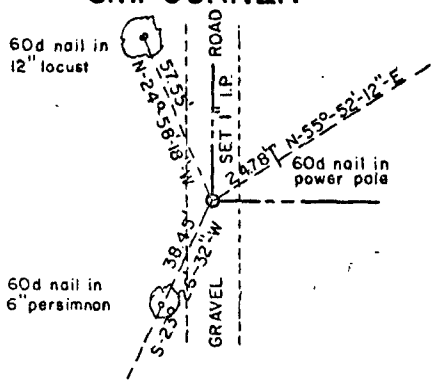

SOUTH 1/4 CORNER

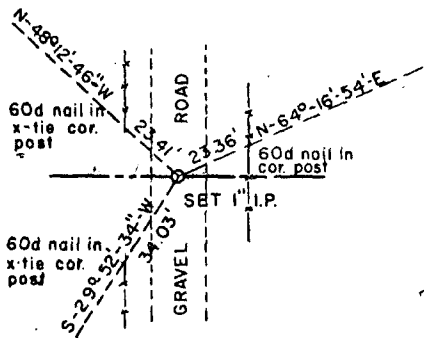

S.E. CORNER

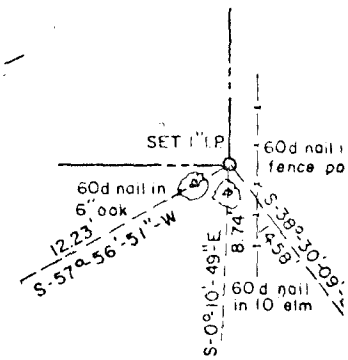

Glen R. Byrd
REGISTERED LAND SURVEYOR

LEGEND

△ - MONUMENT

□ - ORIGINAL CORNER

○ - IRON PIN

NORTH

SCALE: 1" = 50'

DATE: JULY, 1973

FIELD BOOK NO. A-3181

KALMAN & ASSOCIATES
CONSULTING ENGINEER
Box 962 925 N. Flood St.
Norman, Oklahoma 73069
Phone 405-329-1414