RECORD BOUNDARY PLAT
WISTER LAKE
POTEAU RIVER OKLAHOMA

GN TN
01-57-41.930

SEC. 2 T 4N R 26E LE FLORE COUNTY

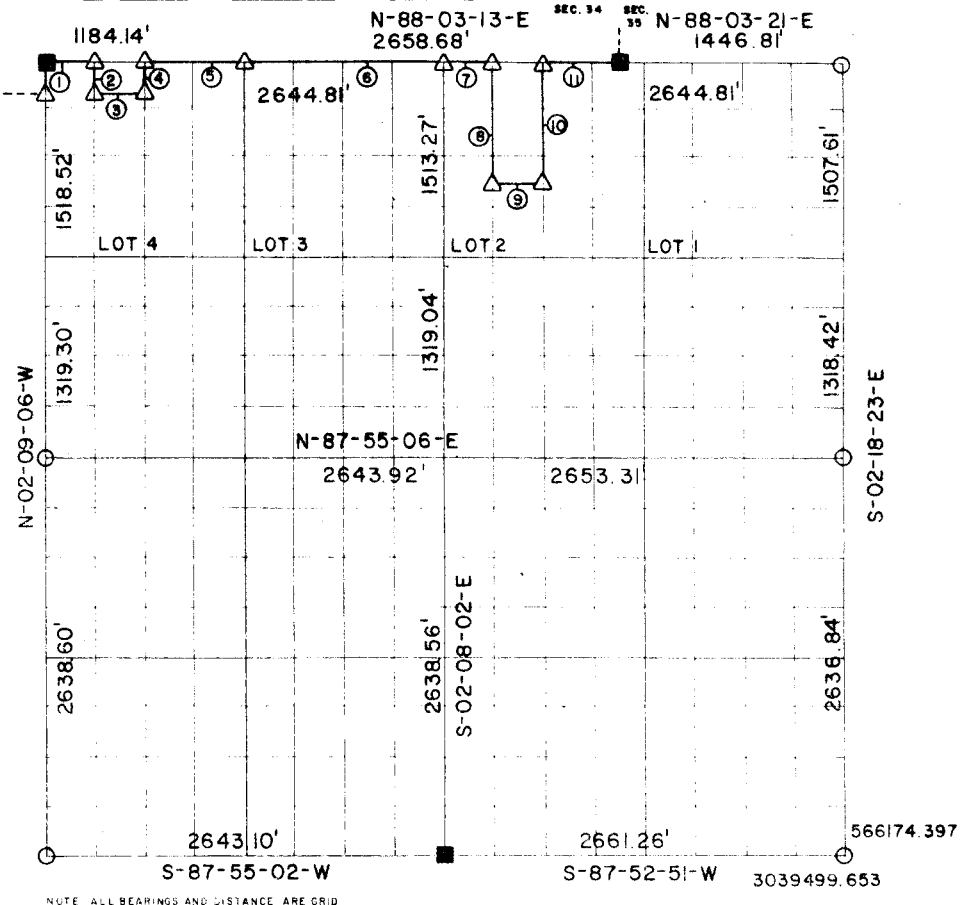

NOTE ALL BEARINGS AND DISTANCE ARE GRID

Course No.	Distance	Bearing	Course No.	Distance	Bearing
1	330.00'	N-88-01-03-E			
2	198.00'	S-02-09-06-E			
3	330.00'	N-88-01-03-E			
4	198.00'	N-02-09-06-W			
5	662.41'	N-88-01-30-E			
6	1322.41'	N-88-03-13-E			
7	330.00'	N-88-03-13-E			
8	853.75'	S-02-08-02-E			
9	330.00'	N-87-56-45-E			
10	853.13'	N-02-08-02-W			
11	538.00'	N-88-03-13-E			

CERTIFICATE OF SURVEY Field Book No. 1-225 Date SEP. 1977

I HEREBY CERTIFY THAT THE ABOVE PLAT IS A TRUE AND CORRECT REPRESENTATION OF THE SURVEY OF THE ABOVE SECTION

Billy L. Curtis

REGISTERED LAND SURVEYOR NO 603

CURTIS & GUINN SURVEYING
STONEWALL, OKLA.

Under the Supervision of
U.S. ARMY CORPS OF ENGINEERS
TULSA DISTRICT, OKLAHOMA

SHEET 1 of 2

LEGEND

- △ — MONUMENT SET
- ▲ — MONUMENT FOUND
- □ — ORIGINAL CORNER
- ● — IRON PIN FOUND
- ○ — IRON PIN SET

WISTE LAKE
POTEAU RIVER OKLAHOMA

SECTION AND QUARTER SECTION CORNER REFERENCES FOR

SEC. 2 T.4N., R.26E., I M., COUNTY-LE FLORE

N.W. CORNER

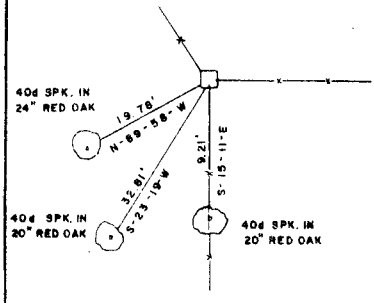

N.E. CORNER

NORTH 1/4 COR.

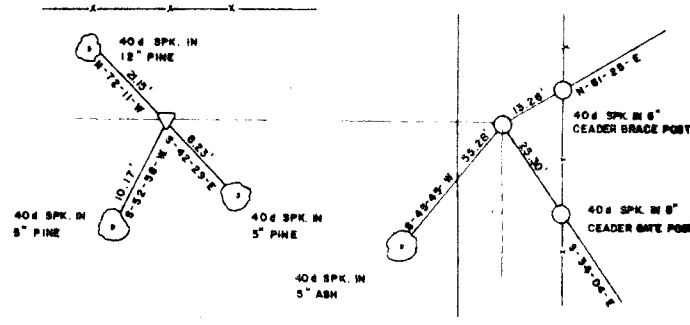

WEST 1/4 COR.

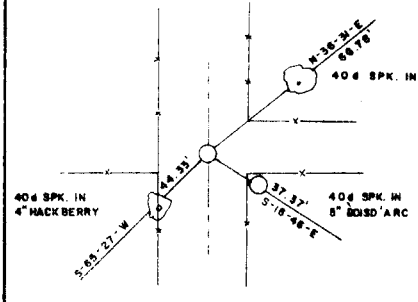

EAST 1/4 COR.

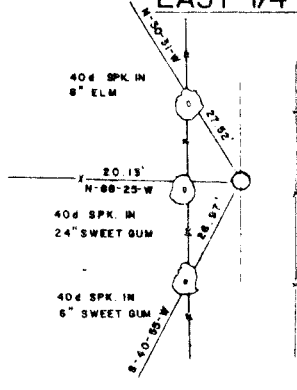

S.W. CORNER

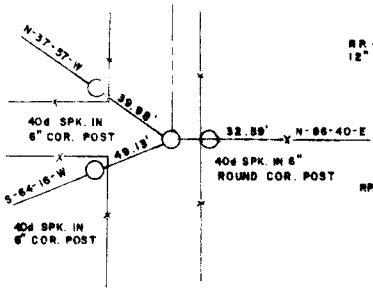

SOUTH 1/4 COR.

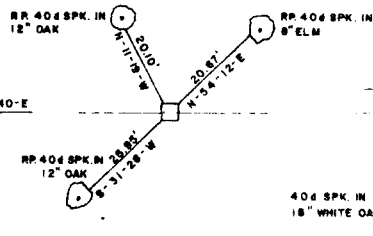

S.E. CORNER

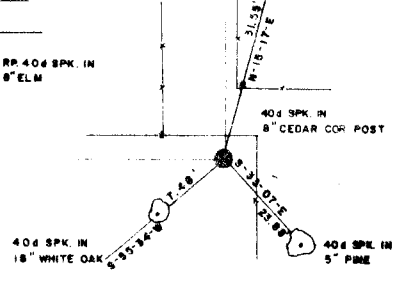

Field Book No. 1-225 Date SEP. 1977

CURTIS & GUINN SURVEYING
STONEWALL, OKLA.

Billy L. Curtis
REGISTERED LAND SURVEYOR NO. 505

LEGEND

- ▲ — MONUMENT FOUND
- △ — MONUMENT SET
- □ — ORIGINAL CORNER
- ● — IRON PIN FOUND
- ○ — IRON PIN SET

Under the Supervision of
U.S. ARMY CORPS OF ENGINEERS
TULSA DISTRICT, OKLAHOMA

SHEET 2 of 2