RECORD BOUNDARY PLAT
WISTER LAKE
POTEAU RIVER OKLAHOMA

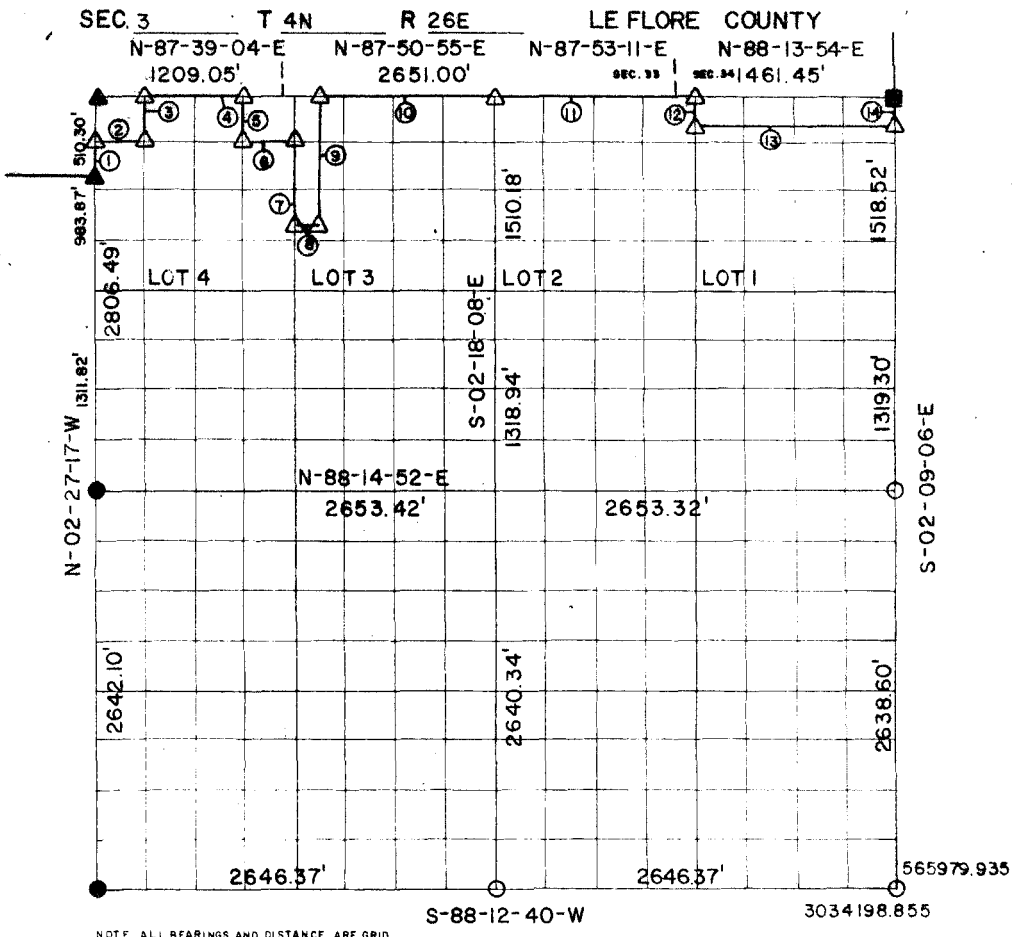

NOTE ALL BEARINGS AND DISTANCE ARE GRID

Course No.	Distance	Bearing	Course No.	Distance	Bearing
1	180.45'	N-02-27-32-W	14	199.32'	N-02-09-06-W
2	330.00'	N-87-39-04-E			
3	330.00'	N-02-27-32-W			
4	670.39'	N-87-39-04-E			
5	330.00'	S-02-22-36-E			
6	330.00'	N-87-43-25-E			
7	517.44'	S-02-22-41-E			
8	165.00'	N-88-01-45-E			
9	847.96'	N-02-22-41-W			
10	1165.39'	N-87-50-55-E			
11	1330.36'	N-87-53-11-E			
12	195.36'	S-02-13-36-E			
13	1330.15'	N-88-24-09-E			

CERTIFICATE OF SURVEY Field Book No. 1-226 Date SEP. 1977

I HEREBY CERTIFY THAT THE ABOVE PLAT IS A TRUE AND CORRECT REPRESENTATION OF THE SURVEY OF THE ABOVE SECTION

Billy L. Curtis

REGISTERED LAND SURVEYOR NO. 603

CURTIS & GUINN SURVEYING
STONEWALL, OKLA.

Under the Supervision of
U.S. ARMY CORPS OF ENGINEERS
TULSA DISTRICT, OKLAHOMA

SHEET 1 of 2

LEGEND

- △ — MONUMENT SET
- ▲ — MONUMENT FOUND
- □ — ORIGINAL CORNER
- ● — IRON PIN FOUND
- ○ — IRON PIN SET

WISTE LAKE
POTEAU RIVER OKLAHOMA

SECTION AND QUARTER SECTION CORNER REFERENCES FOR

SEC. 3 T.4N., R.26E., I M., COUNTY-LE FLORE

N.W. CORNER

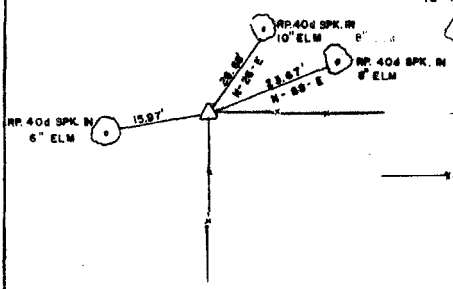

N.E. CORNER

NORTH 1/4 COR.

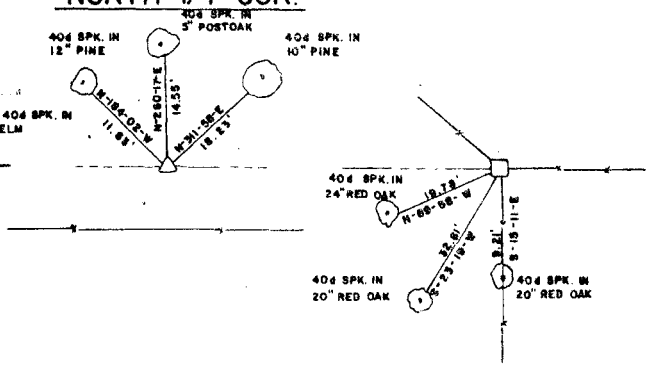

WEST 1/4 COR.

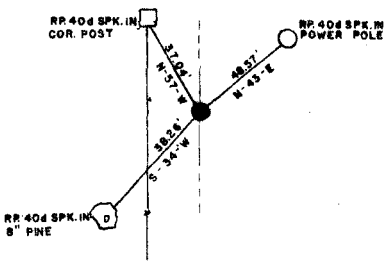

EAST 1/4 COR.

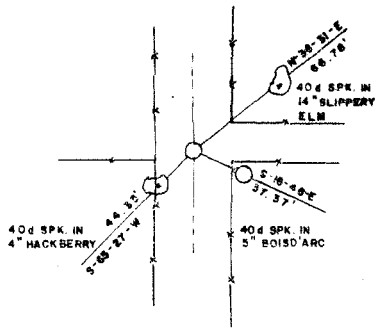

S.W. CORNER

SOUTH 1/4 COR.

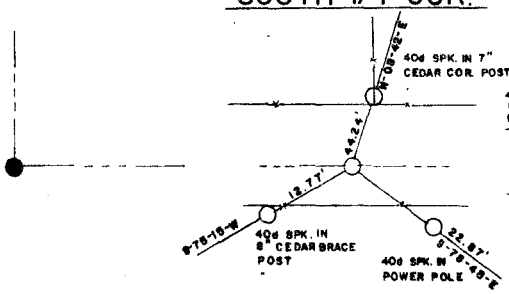

S.E. CORNER

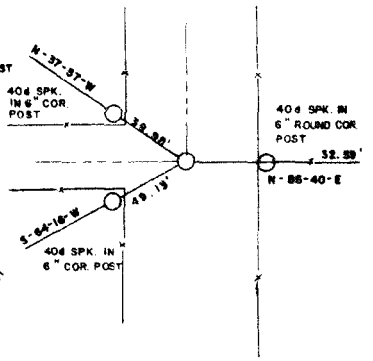

Field Book No. 1-226 Date SEP. 1977

CURTIS & GUINN SURVEYING
STONEWALL, OKLA.

Billy L. Curtis
REGISTERED LAND SURVEYOR NO. 502

Under the Supervision of
U.S. ARMY CORPS OF ENGINEERS
TULSA DISTRICT, OKLAHOMA

SHEET 2 of 2

LEGEND

- ▲ — MONUMENT FOUND
- △ — MONUMENT SET
- □ — ORIGINAL CORNER
- ● — IRON PIN FOUND
- ○ — IRON PIN SET