PARTIAL BOUNDARY SURVEYS
WISTER LAKE
POTEAU RIVER, OKLAHOMA

Performed Under Contract Number DACW 56-71-C-0207

SEC. 17, T 5 N, R 23 E LEFLORE COUNTY

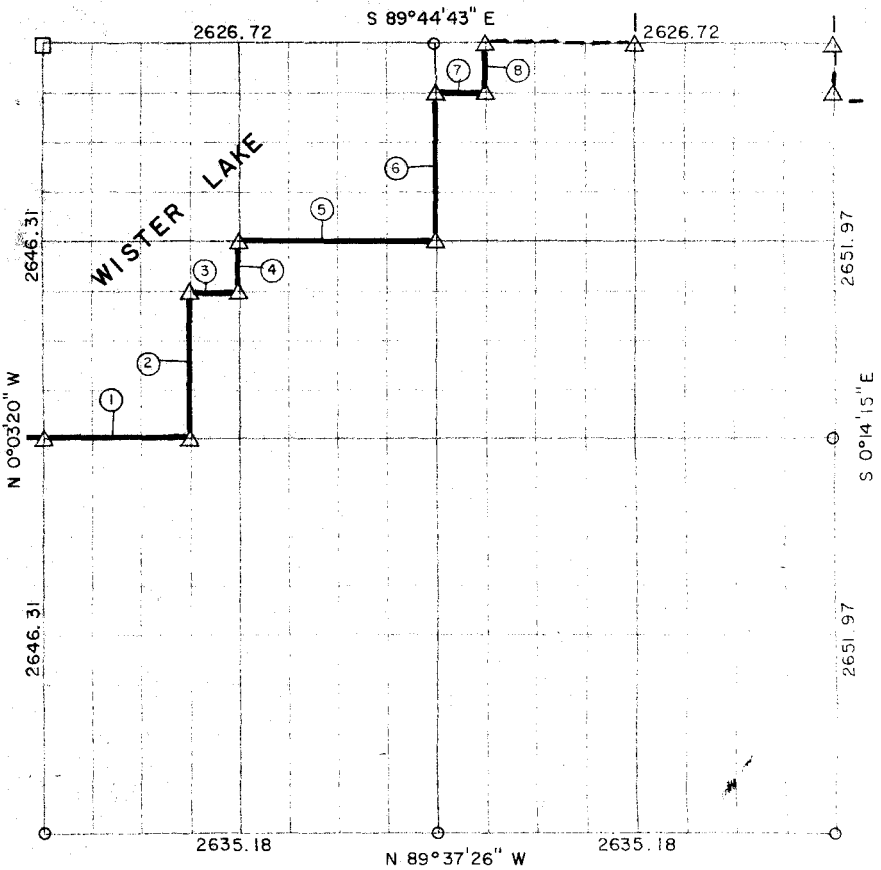

Course No.	Distance	Bearing	Course No.	Distance	Bearing
1	986.61	S 89°41'04" E			
2	992.72	N 0°05'23" W			
3	328.67	S 89°42'27" E			
4	330.99	N 0°06'04" W			
5	1314.42	S 89°42'56" E			
6	993.43	N 0°08'48" W			
7	328.41	S 89°44'16" E			
8	331.19	N 0°09'28" W			

Field Book No. 1-191 Date. DEC. 1971

THE ENGINEERING CONSULTANTS

Under the Supervision of

U.S. ARMY ENGINEER DISTRICT, TULSA

CORPS OF ENGINEERS

Robert L. McCoy

WISTER LAKE

POTEAU RIVER, OKLAHOMA

SECTION AND QUARTER SECTION CORNER REFERENCES FOR

SEC. 17, T 5 N, R 23 E LEFLORE COUNTY

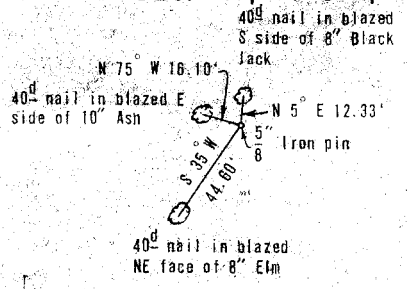

N 1/4 CORNER

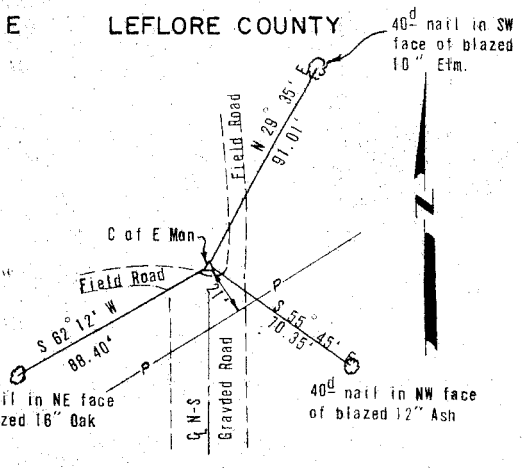

NE SEC COR.

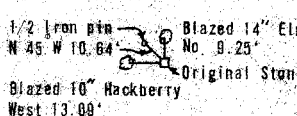

NW SEC. CORNER

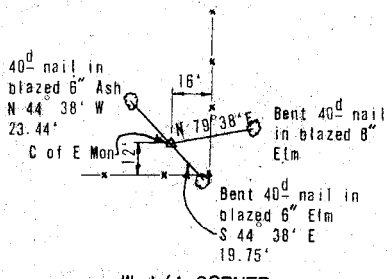

W 1/4 CORNER

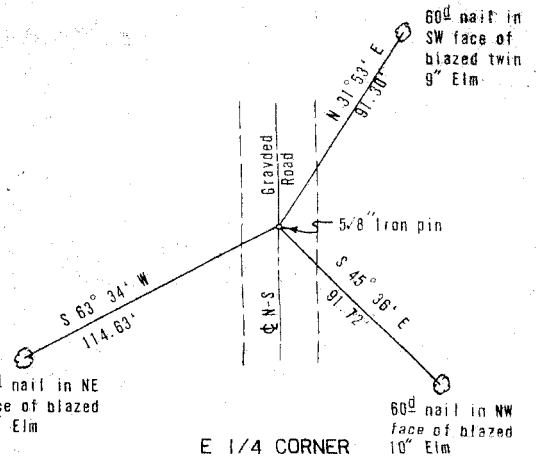

E 1/4 CORNER

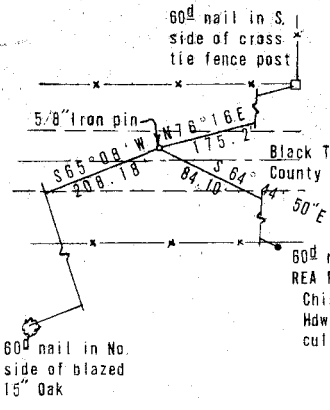

S.W. SEC. CORNER

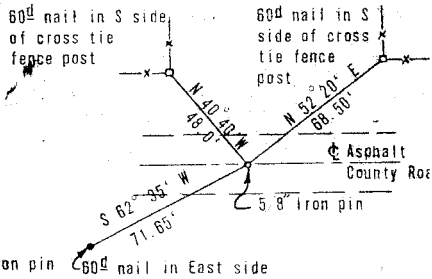

S.E. SEC. CORNER

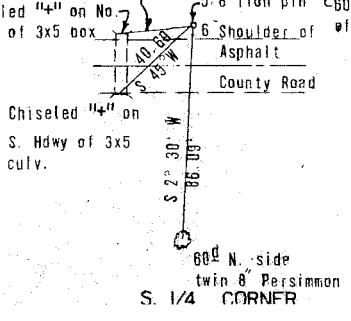

S. 1/4 CORNER

Scale: 1" = 50'
Date: Dec. 1971
Field book No. 1-191

LEGEND

- ◁ - Monument
- □ - Original Corner
- ○ - Iron Pin