PARTIAL OUNDARY SURVEYS
WISTER LAKE
POTEAU RIVER, OKLAHOMA

PERFORMED UNDER CONTRACT NUMBER DACW 56-72-C-0116

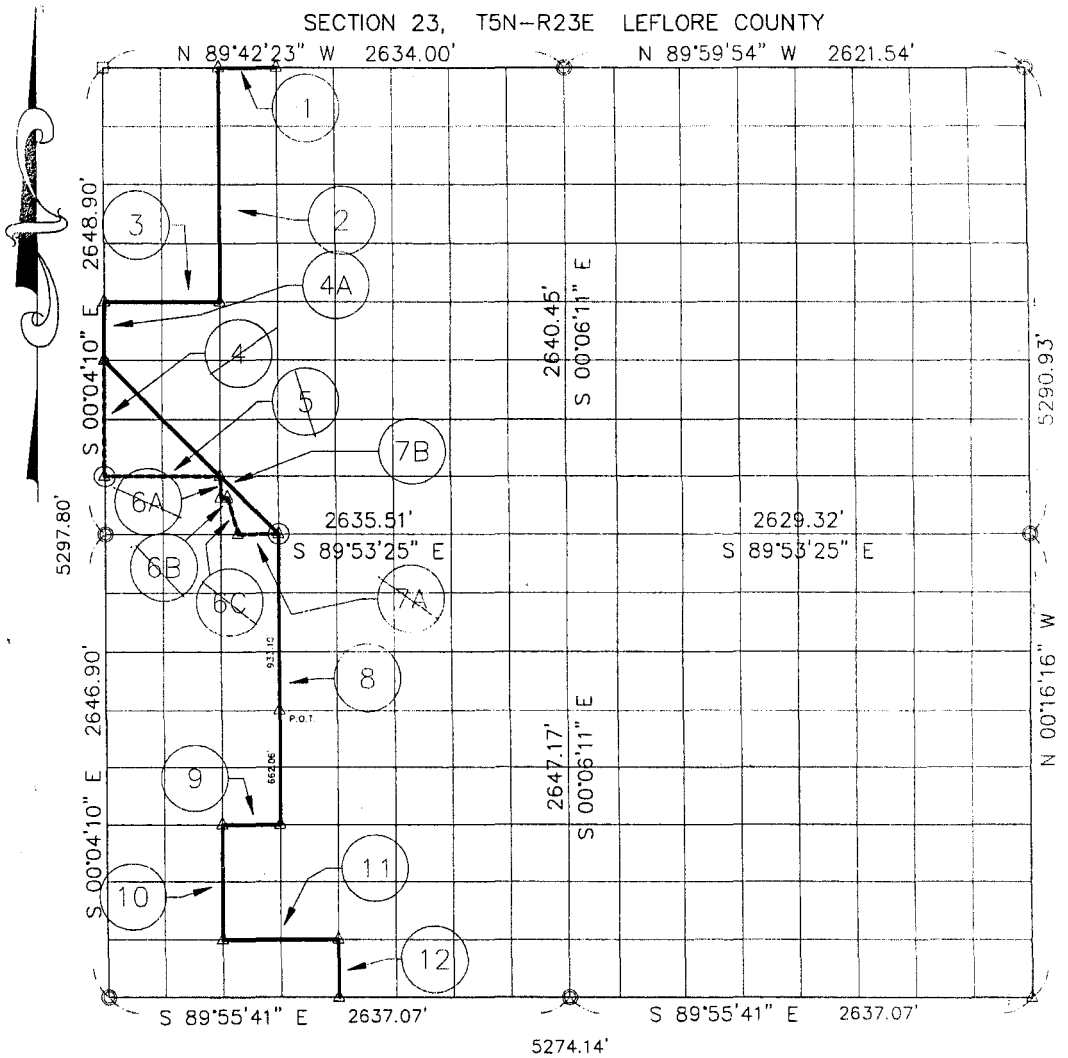

COURSE NO	DISTANCE	BEARING	COURSE NO	DISTANCE	BEARING
			REVISED		
1	329.25'	N89-42-23W	~~6A~~	~~90.85'~~	~~S00-04-39E~~
2	1323.40'	S00-04-41E	~~6B~~	~~00.50'~~	~~S89-52-04E~~
3	658.70'	N89-47-54W	~~6C~~	~~248.72~~	~~S16-06-27E~~
4	~~993.34'~~	~~S00-04-10E~~	~~7A~~	~~264.44~~	~~S89-53-25E~~
5	~~658.83'~~	~~S89-52-04E~~	4A	331.01'	S00-04-10E
6	~~330.85'~~	~~S00-04-39E~~	7B	1403.35'	S44-50-28E
7	~~329.44'~~	~~S89-53-25E~~			
8	1655.16'	S00-04-54E			
9	329.56'	N89-54-48W			
10	662.12'	S00-04-42E			
11	659.21'	S89-55-22E			
12	331.00'	S00-05-10E			

FIELD BOOK NO. 1-212 DATE: AUGUST, 1972

REGISTERED LAND SURVEYOR
L.S. 1091
BOB
WOOD
C.A. 2073
OKLAHOMA

MALERNEE-PLUMMER-BRUMMETT
ARCHITECTS-ENGINEERS-SURVEYORS
2504 E. 14TH PL, TULSA, OK. 74104 TEL(918) 939-2251

UNDER THE SUPERVISION OF
US ARMY ENGINEER DISTRICT, TULSA
CORPS OF ENGINEERS

LEGEND

- ⊗ = MONUMENT FOUND
- ▲ = MONUMENT SET
- ⊡ = R.R. SPIKE FOUND
- △ = MONUMENT
- ○ = IRON PIN

NOTE:
REVISED SEPT. 2001 BY
BOB WOOD LS 1091

CERTIFICATE OF SURVEY

I HEREBY CERTIFY THAT THE ABOVE REVISION SURVEY IS A CORRECT REPRESENTATION OF THE SURVEY MADE IN SECTION 23, T5N-R23E, LEFLORE COUNTY, OKLAHOMA.

REGISTERED LAND SURVEYOR

SECTION AND QUARTER SECTION CORNER REFERENCES FOR SEC. 23, T 5 N, R 23 E, LEFLORE COUNTY

N.W. CORNER

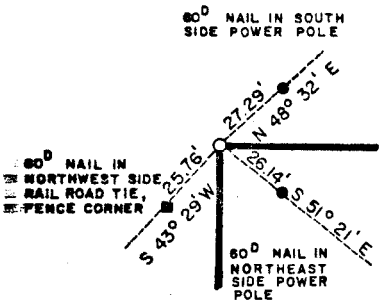

NORTH 1/4 COR.

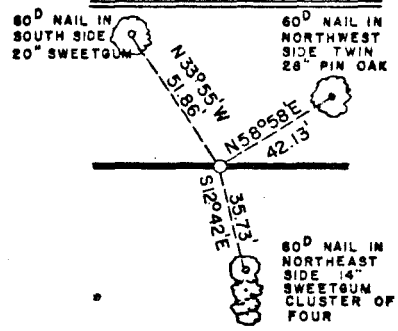

N.E. CORNER

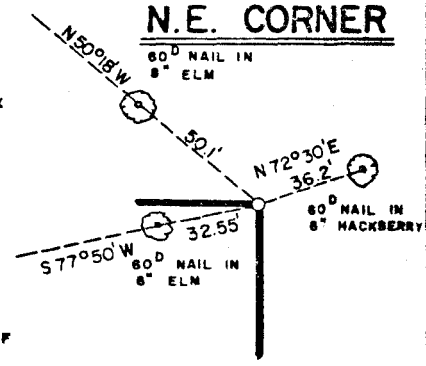

NOTE: REFERENCES ALONG EAST LINE OF SECTION-23 FURNISHED BY OTHERS.

SCALE: 1" = 50'

WEST 1/4 COR.

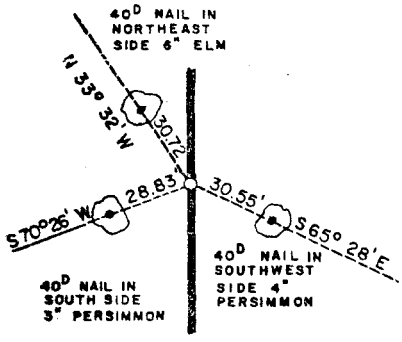

EAST 1/4 COR.

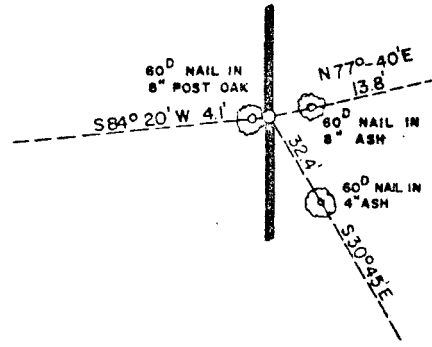

S.W. CORNER

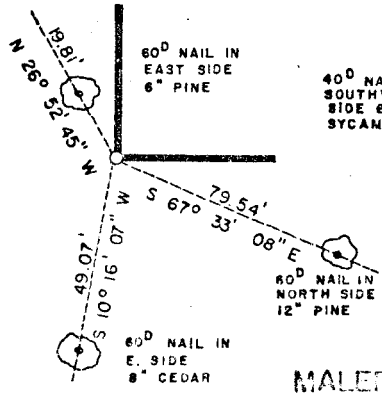

SOUTH 1/4 COR.

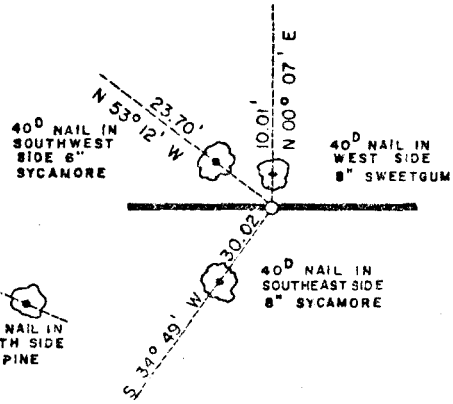

S.E. CORNER

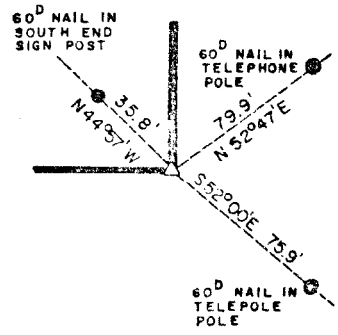

LEGEND

- ▲ MONUMENT
- □ ORIGINAL CORNER
- ○ IRON PIN

MALERNEE-PLUMMER-BRUMMETT
ARCHITECTS-ENGINEERS-SURVEYORS
2504 E. 14th Pl., Tulsa, Okla., 74104, Tel. (918) 939-2251

Under the Supervision of

U.S. ARMY ENGINEER DISTRICT, TULSA
CORPS OF ENGINEERS

FIELD BOOK NO. 1-212

DATE: AUGUST, 1972

REGISTERED LAND