RECORD BOUNDARY PLAT
WISTER LAKE
POTEAU RIVER OKLAHOMA

GN TN

01-55-7.603

SEC. 36 T 5N R 25E LE FLORE COUNTY

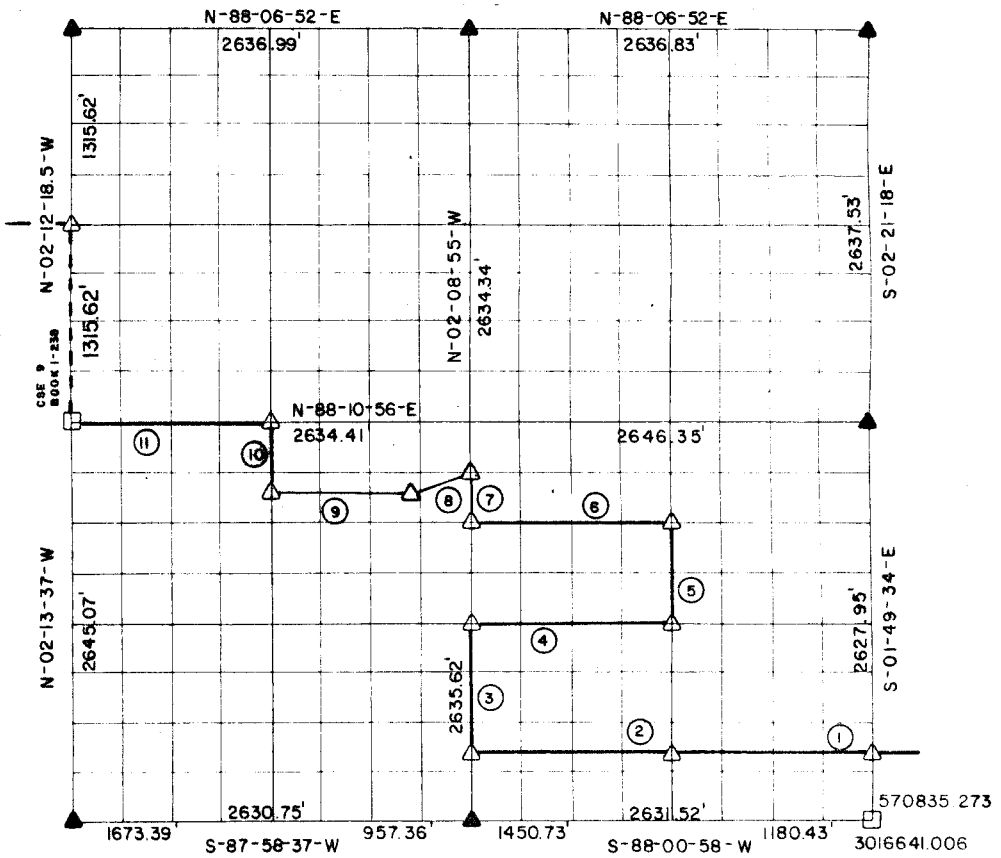

NOTE ALL BEARINGS AND DISTANCE ARE GRID

Course No.	Distance	Bearing	Course No.	Distance	Bearing
1	1317.76'	S-86-16-36-W			
2	1317.53'	S-86-16-36-W			
3	902.81'	N-02-08-55-W			
4	1319.47'	N-88-05-58-E			
5	657.44'	N-01-59-15-W			
6	1321.32'	S-88-08-27-W			
7	266.81'	N-02-08-55-W			
8	351.55'	S-71-07-59-W			
9	980.17'	S-88-10-56-W			
10	495.17'	N-02-11-16-W			
11	1317.21'	S-88-10-56-W			

CERTIFICATE OF SURVEY Field Book No. 1-237 Date SEP. 1977

I HEREBY CERTIFY THAT THE ABOVE PLAT IS A TRUE AND CORRECT REPRESENTATION OF THE SURVEY OF THE ABOVE SECTION

Billy L. Curtis

REGISTERED LAND SURVEYOR NO. 603

CURTIS & GUINN SURVEYING
STONEWALL, OKLA.

Under the Supervision of
U.S. ARMY CORPS OF ENGINEERS
TULSA DISTRICT, OKLAHOMA

SHEET 1 of 2

LEGEND

- △ — MONUMENT SET
- ▲ — MONUMENT FOUND
- □ — ORIGINAL CORNER
- ● — IRON PIN FOUND
- ○ — IRON PIN SET

WISTER LAKE
POTEAU RIVER OKLAHOMA

SECTION AND QUARTER SECTION CORNER REFERENCES FOR

SEC. 36 T.5N., R.25E., I M., COUNTY-LE FLORE

N.W. CORNER

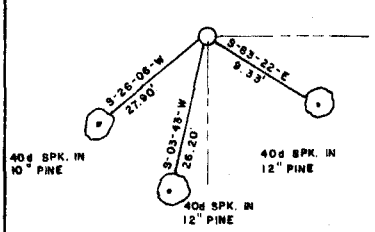

NORTH 1/4 COR.

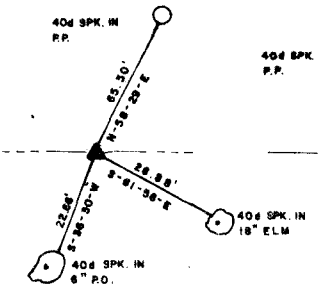

N.E. CORNER

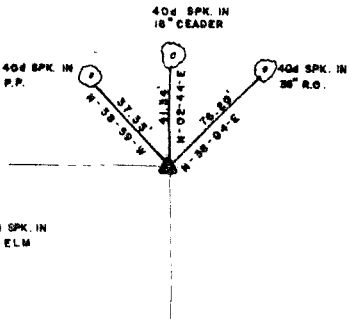

WEST 1/4 COR.

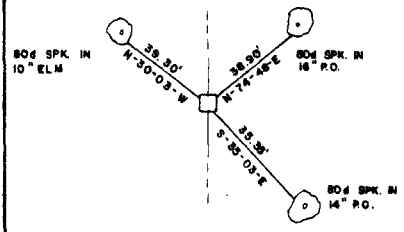

EAST 1/4 COR.

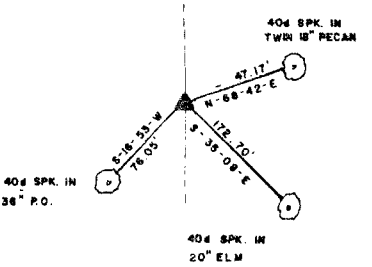

S.W. CORNER

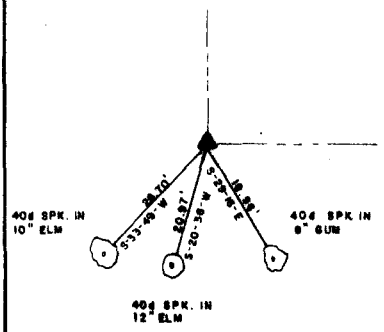

SOUTH 1/4 COR.

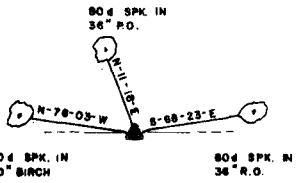

S.E. CORNER

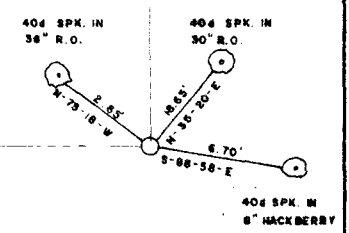

Field Book No. 1-237 Date SEP. 1977

LEGEND

- ▲ — MONUMENT FOUND
- △ — MONUMENT SET
- □ — ORIGINAL CORNER
- ● — IRON PIN FOUND
- ○ — IRON PIN SET

CURTIS & GUINN SURVEYING
STONEWALL, OKLA.

Bobby L. Curtis
REGISTERED LAND SURVEYOR NO. 603

Under the Supervision of
U.S. ARMY CORPS OF ENGINEERS
TULSA DISTRICT, OKLAHOMA

SHEET 2 of 2