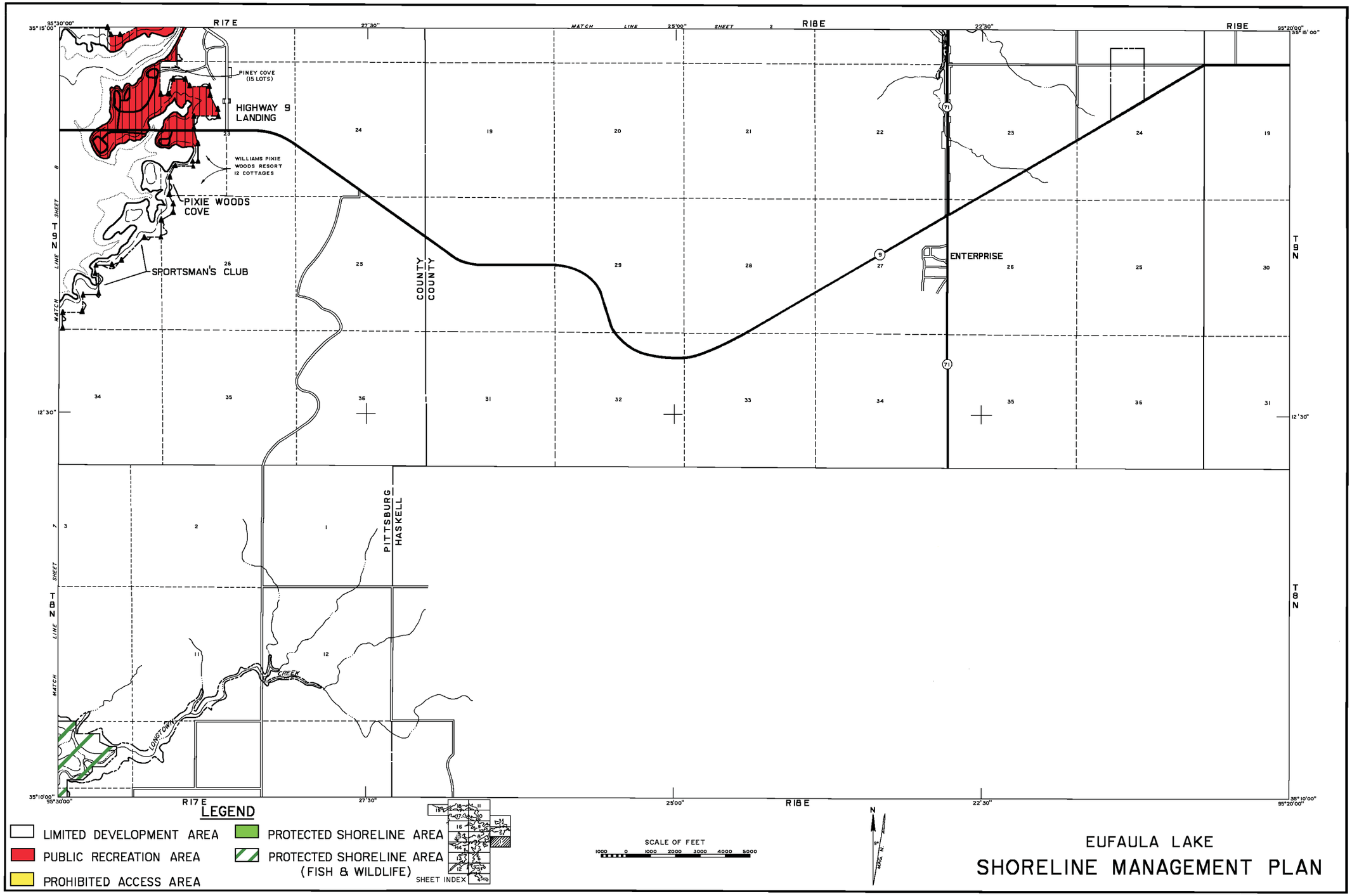
R17E
R18E
R19E
MATCH LINE SHEET 2
T9N
T8N
PINEY COVE (15 LOTS)
HIGHWAY 9 LANDING
WILLIAMS PIXIE WOODS RESORT 12 COTTAGES
PIXIE WOODS COVE
SPORTSMAN'S CLUB
COUNTY
COUNTY
ENTERPRISE
PITTSBURG
HASKELL
LONGTOWN
CREEK
35°15'00"
95°30'00"
27'30"
25'00"
22'30"
95°20'00"
12'30"
35°10'00"
95°30'00"
LEGEND
LIMITED DEVELOPMENT AREA
PUBLIC RECREATION AREA
PROHIBITED ACCESS AREA
PROTECTED SHORELINE AREA
PROTECTED SHORELINE AREA (FISH & WILDLIFE)
SHEET INDEX
SCALE OF FEET
1000 0 1000 2000 3000 4000 5000
N
MAG. N.
EUFAULA LAKE
SHORELINE MANAGEMENT PLAN

MAP 1

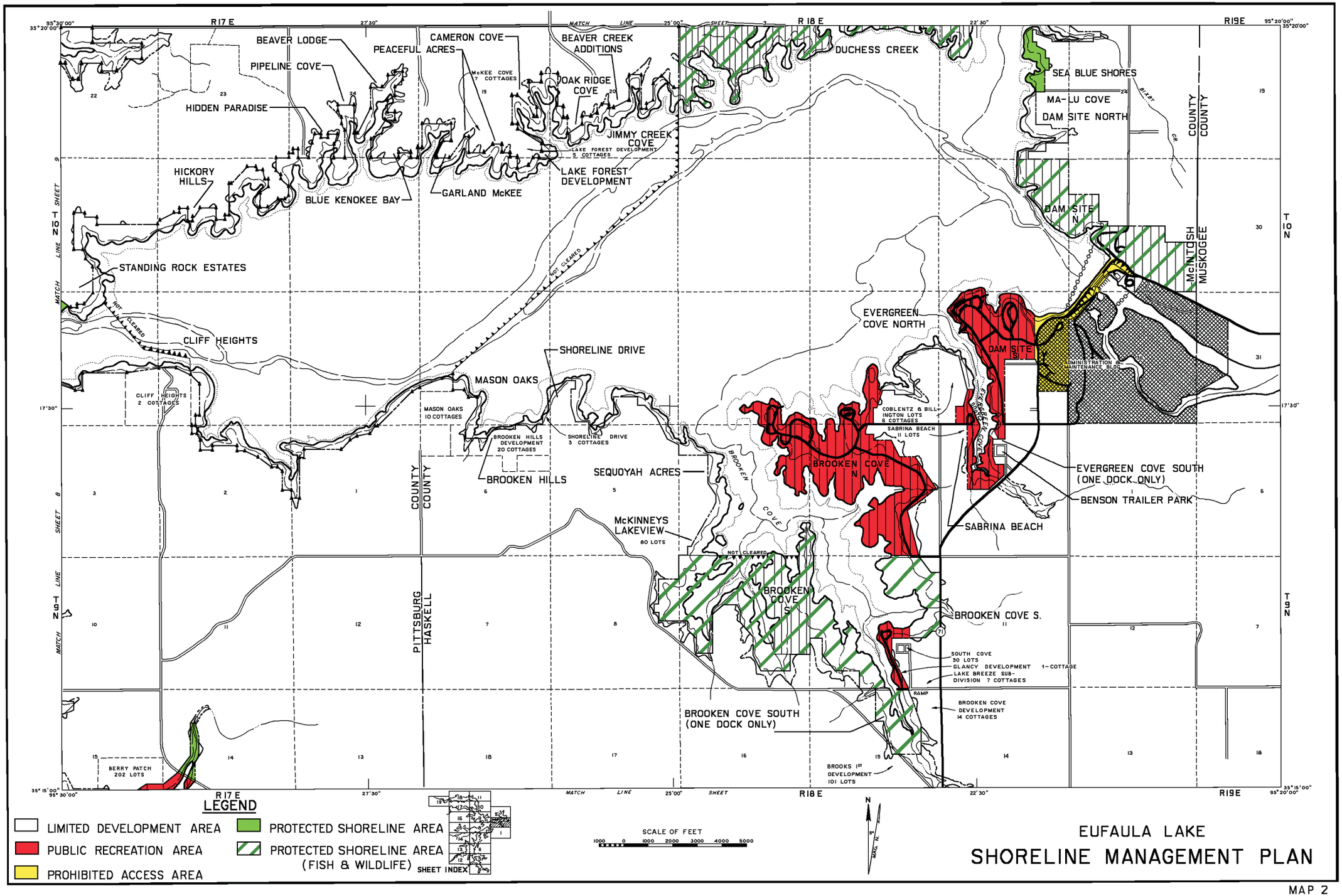
EUFAULA LAKE
SHORELINE MANAGEMENT PLAN
MAP 2
LEGEND
LIMITED DEVELOPMENT AREA
PUBLIC RECREATION AREA
PROHIBITED ACCESS AREA
PROTECTED SHORELINE AREA
PROTECTED SHORELINE AREA (FISH & WILDLIFE)
SHEET INDEX
SCALE OF FEET
1000 0 1000 2000 3000 4000 5000
R17E
R18E
R19E
T10N
T9N
MATCH LINE SHEET 9
MATCH LINE SHEET 8
MATCH LINE SHEET 3
BEAVER LODGE
PIPELINE COVE
PEACEFUL ACRES
CAMERON COVE
McKEE COVE 7 COTTAGES
BEAVER CREEK ADDITIONS
OAK RIDGE COVE
DUCHESS CREEK
SEA BLUE SHORES
MA-LU COVE
DAM SITE NORTH
HIDDEN PARADISE
JIMMY CREEK COVE
LAKE FOREST DEVELOPMENT 5 COTTAGES
LAKE FOREST DEVELOPMENT
HICKORY HILLS
BLUE KENOKEE BAY
GARLAND McKEE
DAM SITE N
McINTOSH
MUSKOGEE
COUNTY
STANDING ROCK ESTATES
NOT CLEARED
EVERGREEN COVE NORTH
CLIFF HEIGHTS
SHORELINE DRIVE
DAM SITE S
ADMINISTRATION & MAINTENANCE BLDG.
MASON OAKS
CLIFF HEIGHTS 2 COTTAGES
MASON OAKS 10 COTTAGES
BROOKEN HILLS DEVELOPMENT 20 COTTAGES
SHORELINE DRIVE 3 COTTAGES
COBLENTZ & BILLINGTON LOTS 8 COTTAGES
SABRINA BEACH 11 LOTS
BROOKEN COVE N
EVERGREEN COVE SOUTH (ONE DOCK ONLY)
BENSON TRAILER PARK
BROOKEN HILLS
SEQUOYAH ACRES
BROOKEN COVE
SABRINA BEACH
McKINNEYS LAKEVIEW 80 LOTS
BROOKEN COVE S
BROOKEN COVE S.
PITTSBURG
HASKELL
SOUTH COVE 30 LOTS
GLANCY DEVELOPMENT 1-COTTAGE
LAKE BREEZE SUB-DIVISION 7 COTTAGES
RAMP
BROOKEN COVE DEVELOPMENT 14 COTTAGES
BROOKEN COVE SOUTH (ONE DOCK ONLY)
BROOKS 1st DEVELOPMENT 101 LOTS
BERRY PATCH 202 LOTS
95°30'00"
35°20'00"
95°20'00"
35°15'00"
27'30"
25'00"
22'30"
17'30"

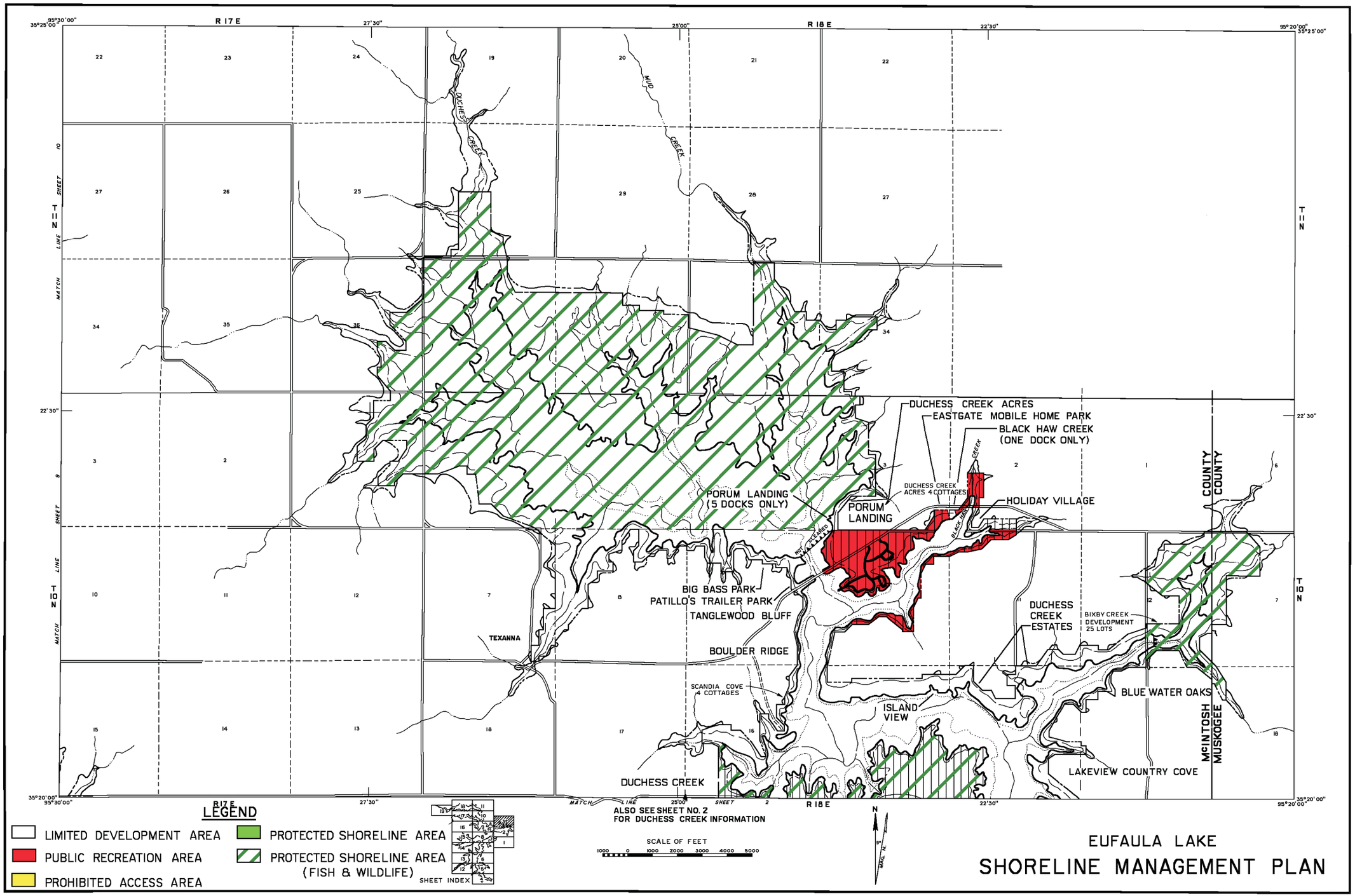
R 17 E
R 18 E
T 11 N
T 10 N
MATCH LINE SHEET 10
MATCH LINE SHEET 9
MATCH LINE SHEET 2
DUCHESS CREEK
MUD CREEK
DUCHESS CREEK ACRES
EASTGATE MOBILE HOME PARK
BLACK HAW CREEK (ONE DOCK ONLY)
DUCHESS CREEK ACRES 4 COTTAGES
HOLIDAY VILLAGE
PORUM LANDING (5 DOCKS ONLY)
PORUM LANDING
NOT ALLOWED
BIG BASS PARK
PATILLO'S TRAILER PARK
TANGLEWOOD BLUFF
TEXANNA
BOULDER RIDGE
SCANDIA COVE 4 COTTAGES
DUCHESS CREEK ESTATES
BIXBY CREEK DEVELOPMENT 25 LOTS
BLUE WATER OAKS
ISLAND VIEW
LAKEVIEW COUNTRY COVE
DUCHESS CREEK
McINTOSH COUNTY
MUSKOGEE COUNTY
ALSO SEE SHEET NO. 2 FOR DUCHESS CREEK INFORMATION
SCALE OF FEET
1000 0 1000 2000 3000 4000 5000
N
LEGEND
LIMITED DEVELOPMENT AREA
PUBLIC RECREATION AREA
PROHIBITED ACCESS AREA
PROTECTED SHORELINE AREA
PROTECTED SHORELINE AREA (FISH & WILDLIFE)
SHEET INDEX
EUFAULA LAKE
SHORELINE MANAGEMENT PLAN

MAP 3

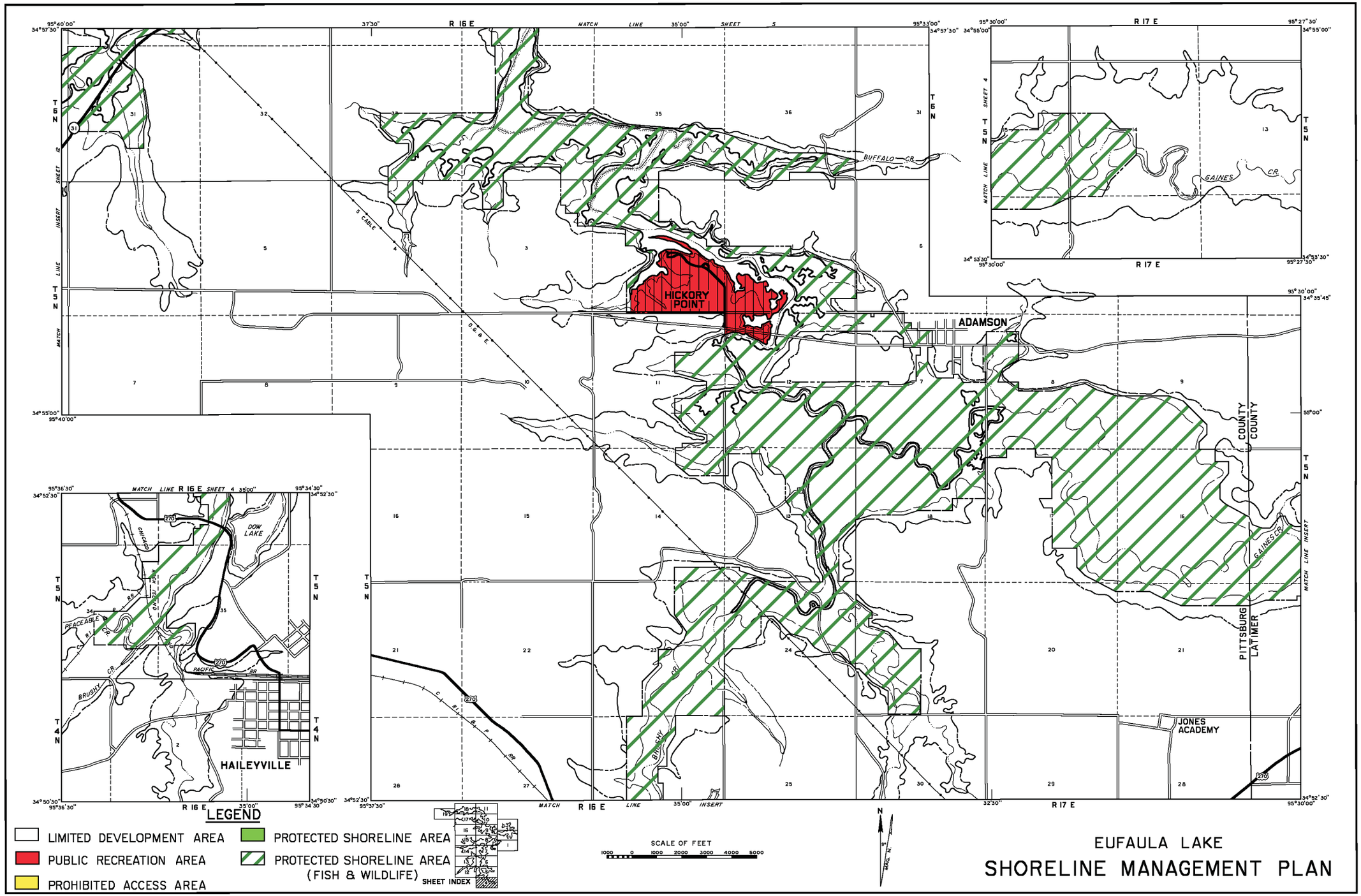
EUFAULA LAKE
SHORELINE MANAGEMENT PLAN
LEGEND
LIMITED DEVELOPMENT AREA
PUBLIC RECREATION AREA
PROHIBITED ACCESS AREA
PROTECTED SHORELINE AREA
PROTECTED SHORELINE AREA (FISH & WILDLIFE)
SHEET INDEX
SCALE OF FEET
1000 0 1000 2000 3000 4000 5000
N
HICKORY POINT
ADAMSON
HAILEYVILLE
JONES ACADEMY
BUFFALO CR.
GAINES CR.
BRUSHY CR.
PEACEABLE CR.
DOW LAKE
PITTSBURG COUNTY
LATIMER COUNTY
R 16 E
R 17 E
T 6 N
T 5 N
T 4 N
MATCH LINE SHEET 5
MATCH LINE SHEET 4
MATCH LINE INSERT
95°40'00"
34°57'30"
34°55'00"
95°40'00"
95°33'00"
95°30'00"
95°27'30"
34°55'00"
34°53'30"
34°35'45"
95°36'30"
34°52'30"
95°34'30"
34°50'30"
95°37'30"
34°52'30"
95°30'00"

MAP 4

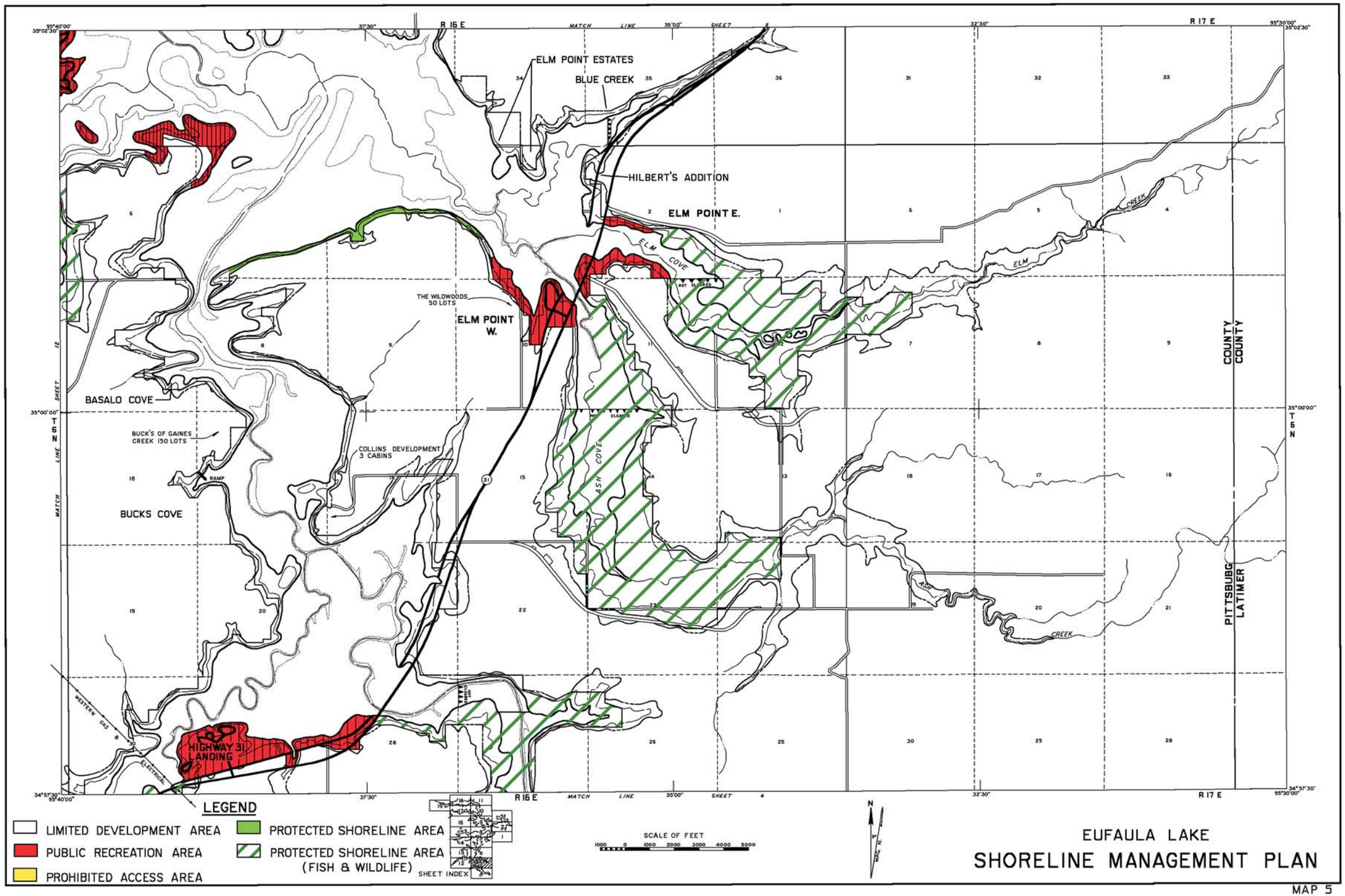
R 16 E
R 17 E
MATCH LINE SHEET 6
MATCH LINE SHEET 12
MATCH LINE SHEET 4
T 6 N
ELM POINT ESTATES
BLUE CREEK
HILBERT'S ADDITION
ELM POINT E.
ELM COVE
ELM CREEK
THE WILDWOODS 50 LOTS
ELM POINT W.
BASALO COVE
BUCK'S OF GAINES CREEK 150 LOTS
RAMP
BUCKS COVE
COLLINS DEVELOPMENT 3 CABINS
ASH COVE
ASH CREEK
COUNTY
COUNTY
PITTSBUBG
LATIMER
WESTERN GAS & ELECTRICAL
HIGHWAY 31 LANDING
LEGEND
LIMITED DEVELOPMENT AREA
PUBLIC RECREATION AREA
PROHIBITED ACCESS AREA
PROTECTED SHORELINE AREA
PROTECTED SHORELINE AREA (FISH & WILDLIFE)
SHEET INDEX
SCALE OF FEET
N
EUFAULA LAKE
SHORELINE MANAGEMENT PLAN

MAP 5

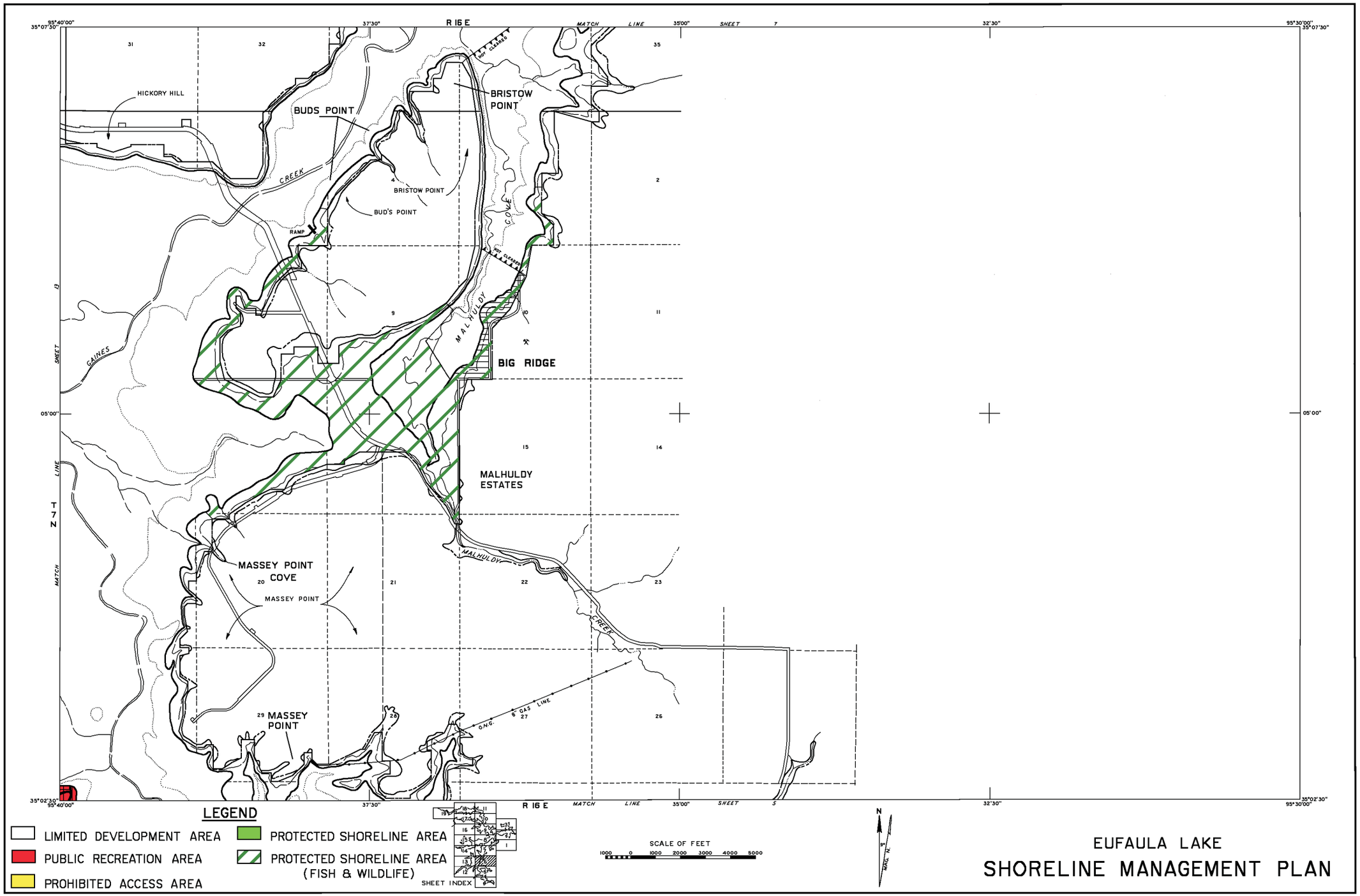
R 16 E
MATCH LINE
SHEET 7
35°07'30"
95°40'00"
37'30"
35'00"
32'30"
95°30'00"
05'00"
35°02'30"
T 7 N
SHEET 13
SHEET 5
HICKORY HILL
BUDS POINT
BRISTOW POINT
BRISTOW POINT
BUD'S POINT
RAMP
CREEK
GAINES
COVE
MALHULDY
BIG RIDGE
MALHULDY ESTATES
MALHULDY
CREEK
MASSEY POINT COVE
MASSEY POINT
MASSEY POINT
O.N.G. 8" GAS LINE
LEGEND
LIMITED DEVELOPMENT AREA
PUBLIC RECREATION AREA
PROHIBITED ACCESS AREA
PROTECTED SHORELINE AREA
PROTECTED SHORELINE AREA (FISH & WILDLIFE)
SHEET INDEX
SCALE OF FEET
1000 0 1000 2000 3000 4000 5000
N
MAG. N.
EUFAULA LAKE
SHORELINE MANAGEMENT PLAN

MAP 6

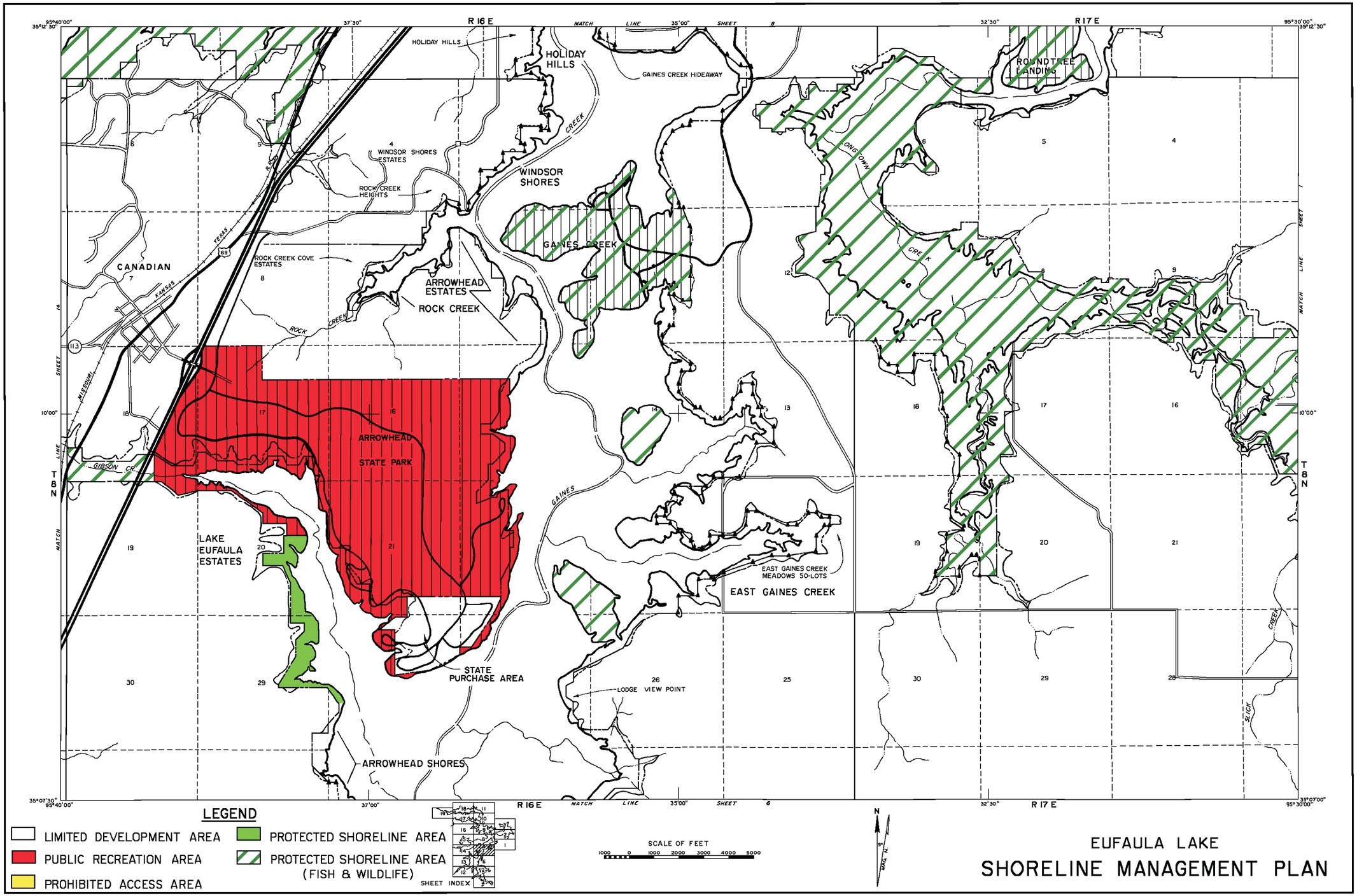
R 16 E
R 17 E
MATCH LINE SHEET 8
MATCH LINE SHEET 6
T 8 N
HOLIDAY HILLS
GAINES CREEK HIDEAWAY
ROUNDTREE LANDING
WINDSOR SHORES ESTATES
ROCK CREEK HEIGHTS
WINDSOR SHORES
CREEK
GAINES CREEK
CANADIAN
TEXAS
KANSAS
MISSOURI
ROCK CREEK COVE ESTATES
ARROWHEAD ESTATES
ROCK CREEK
ROCK CREEK
ARROWHEAD STATE PARK
GIBSON CR
LAKE EUFAULA ESTATES
GAINES
EAST GAINES CREEK MEADOWS 50-LOTS
EAST GAINES CREEK
STATE PURCHASE AREA
LODGE VIEW POINT
ARROWHEAD SHORES
SLICK CREEK
LEGEND
LIMITED DEVELOPMENT AREA
PUBLIC RECREATION AREA
PROHIBITED ACCESS AREA
PROTECTED SHORELINE AREA
PROTECTED SHORELINE AREA (FISH & WILDLIFE)
SHEET INDEX
SCALE OF FEET
1000 0 1000 2000 3000 4000 5000
N
MAG. N.
EUFAULA LAKE
SHORELINE MANAGEMENT PLAN

MAP 7

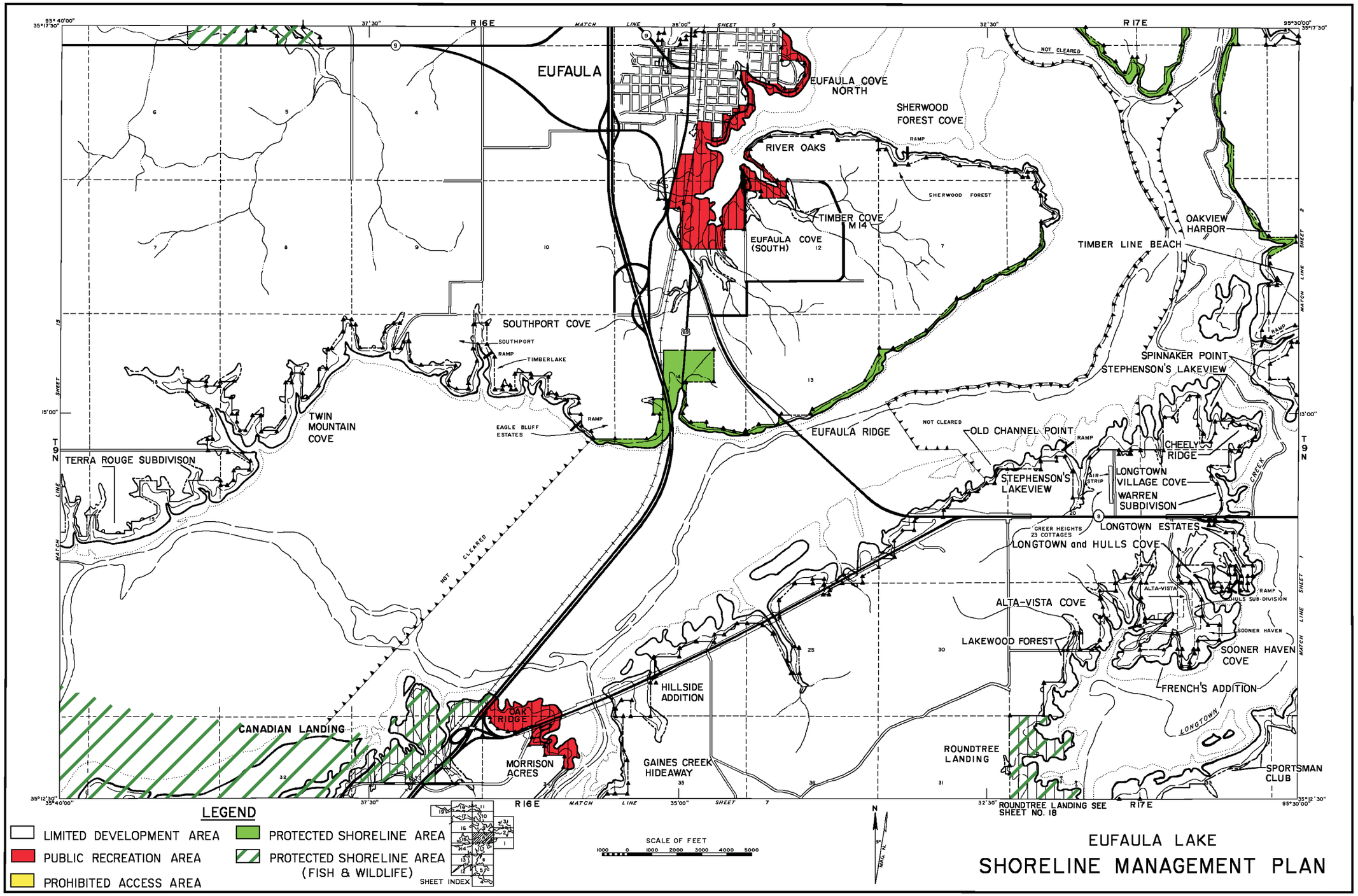
EUFAULA
EUFAULA COVE NORTH
SHERWOOD FOREST COVE
RIVER OAKS
TIMBER COVE
EUFAULA COVE (SOUTH)
OAKVIEW HARBOR
TIMBER LINE BEACH
SOUTHPORT COVE
SPINNAKER POINT
STEPHENSON'S LAKEVIEW
TWIN MOUNTAIN COVE
EUFAULA RIDGE
OLD CHANNEL POINT
CHEELY RIDGE
TERRA ROUGE SUBDIVISON
STEPHENSON'S LAKEVIEW
LONGTOWN VILLAGE COVE
WARREN SUBDIVISON
LONGTOWN ESTATES
LONGTOWN and HULLS COVE
ALTA-VISTA COVE
LAKEWOOD FOREST
SOONER HAVEN COVE
FRENCH'S ADDITION
HILLSIDE ADDITION
CANADIAN LANDING
OAK RIDGE
MORRISON ACRES
GAINES CREEK HIDEAWAY
ROUNDTREE LANDING
SPORTSMAN CLUB
ROUNDTREE LANDING SEE SHEET NO. 18
R 16 E
R 17 E
T 9 N
LEGEND
LIMITED DEVELOPMENT AREA
PUBLIC RECREATION AREA
PROHIBITED ACCESS AREA
PROTECTED SHORELINE AREA
PROTECTED SHORELINE AREA (FISH & WILDLIFE)
SHEET INDEX
SCALE OF FEET
EUFAULA LAKE
SHORELINE MANAGEMENT PLAN

MAP 8

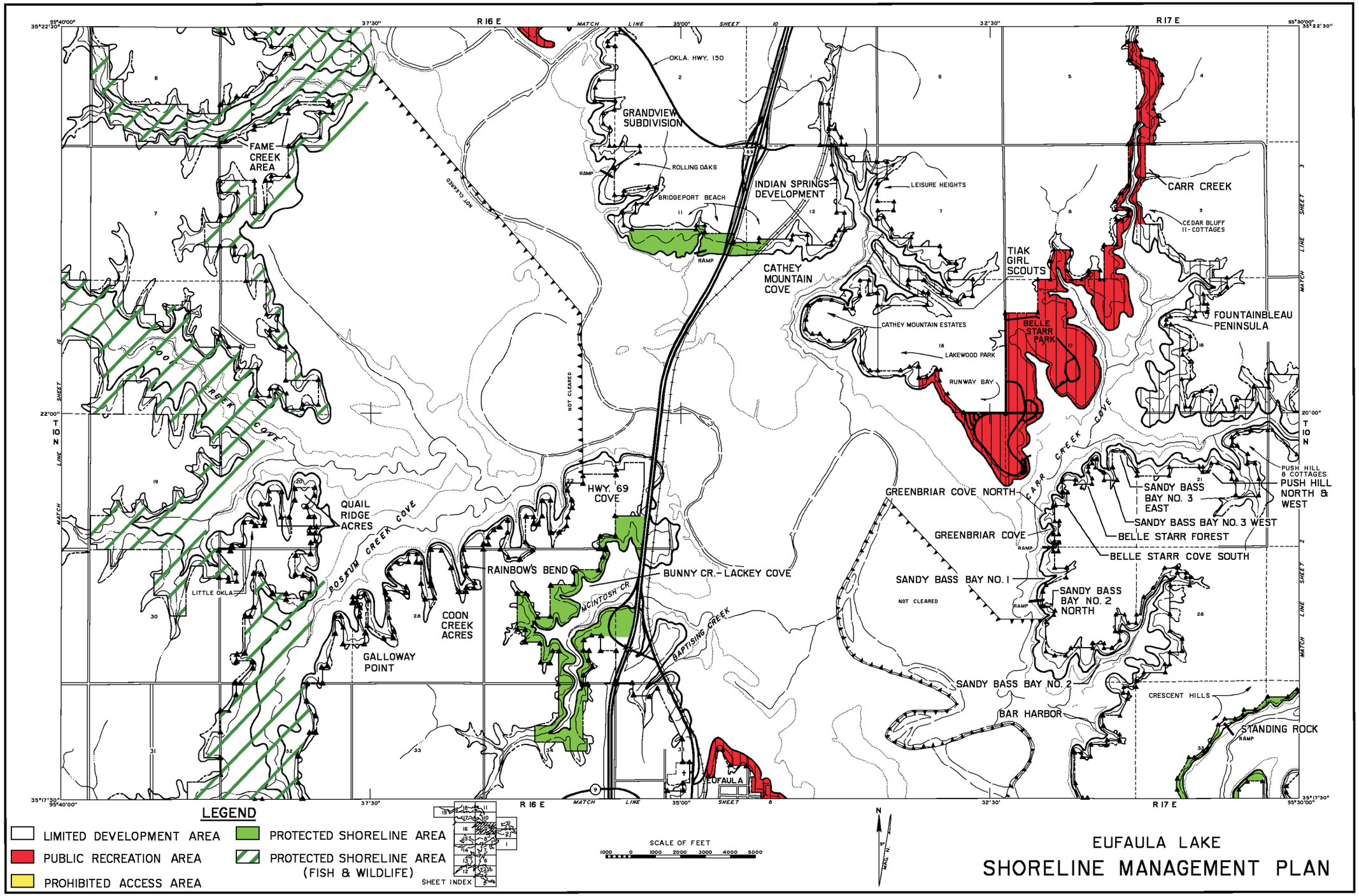
R 16 E
R 17 E
MATCH LINE SHEET 10
T 10 N
OKLA. HWY. 150
GRANDVIEW SUBDIVISION
ROLLING OAKS
BRIDGEPORT BEACH
INDIAN SPRINGS DEVELOPMENT
LEISURE HEIGHTS
CATHEY MOUNTAIN COVE
CATHEY MOUNTAIN ESTATES
LAKEWOOD PARK
RUNWAY BAY
TIAK GIRL SCOUTS
BELLE STARR PARK
CARR CREEK
CEDAR BLUFF II-COTTAGES
FOUNTAINBLEAU PENINSULA
FAME CREEK AREA
NOT CLEARED
RAMP
HWY. 69 COVE
QUAIL RIDGE ACRES
POSSUM CREEK COVE
LITTLE OKLA.
RAINBOW'S BEND
BUNNY CR.-LACKEY COVE
MCINTOSH CR.
BAPTISING CREEK
COON CREEK ACRES
GALLOWAY POINT
EUFAULA
GREENBRIAR COVE NORTH
GREENBRIAR COVE
CARR CREEK COVE
SANDY BASS BAY NO. 3 EAST
SANDY BASS BAY NO. 3 WEST
PUSH HILL & COTTAGES
PUSH HILL NORTH & WEST
BELLE STARR FOREST
BELLE STARR COVE SOUTH
SANDY BASS BAY NO. 1
SANDY BASS BAY NO. 2 NORTH
SANDY BASS BAY NO. 2
BAR HARBOR
CRESCENT HILLS
STANDING ROCK
LEGEND
LIMITED DEVELOPMENT AREA
PUBLIC RECREATION AREA
PROHIBITED ACCESS AREA
PROTECTED SHORELINE AREA
PROTECTED SHORELINE AREA (FISH & WILDLIFE)
SHEET INDEX
SCALE OF FEET
1000 0 1000 2000 3000 4000 5000
N
MAG. N.
EUFAULA LAKE
SHORELINE MANAGEMENT PLAN

MAP 9

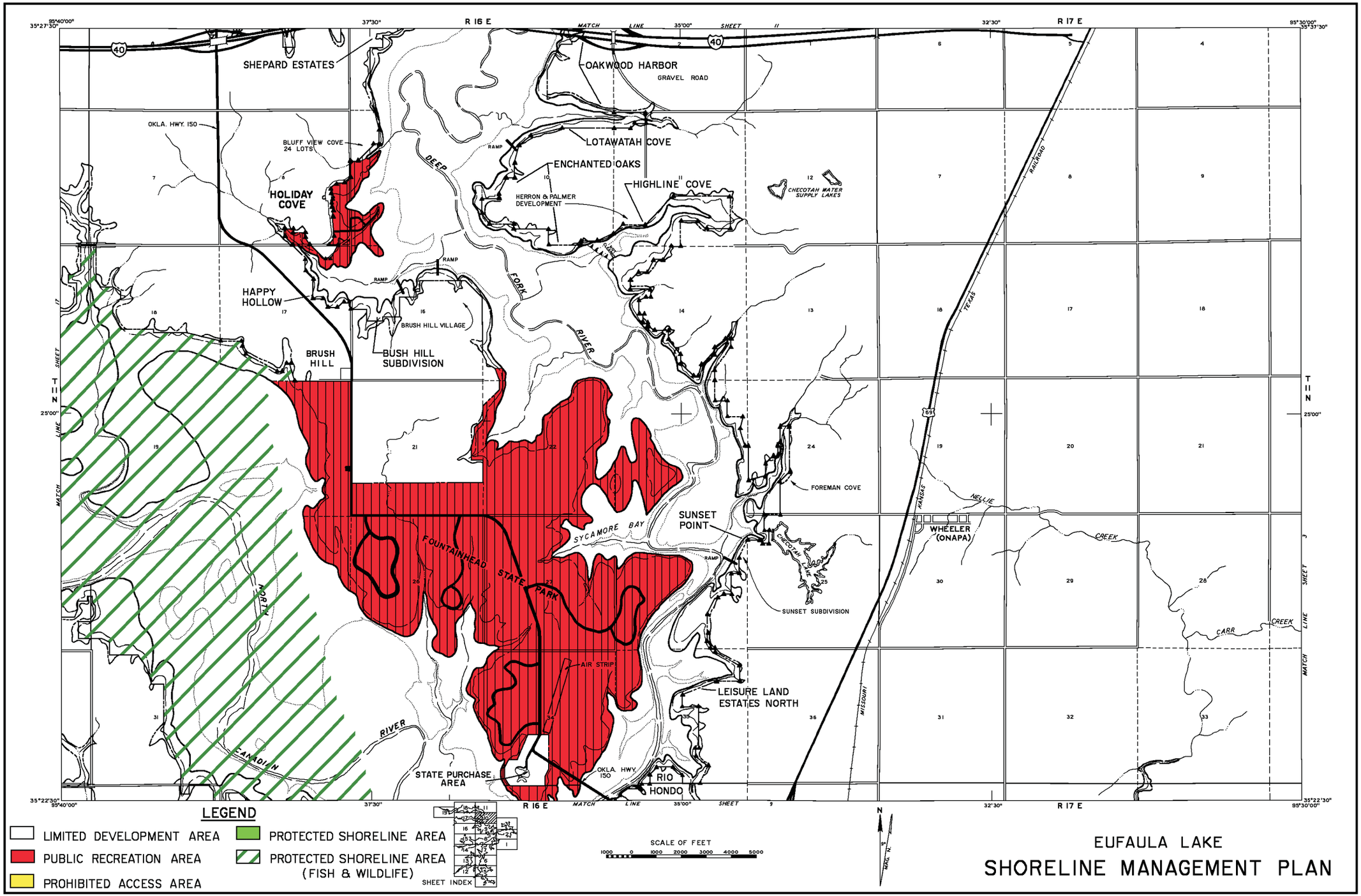
SHEPARD ESTATES
OAKWOOD HARBOR
GRAVEL ROAD
OKLA. HWY. 150
BLUFF VIEW COVE
24 LOTS
LOTAWATAH COVE
ENCHANTED OAKS
HIGHLINE COVE
HERRON & PALMER DEVELOPMENT
HOLIDAY COVE
CHECOTAH WATER SUPPLY LAKES
HAPPY HOLLOW
BRUSH HILL VILLAGE
BRUSH HILL
BUSH HILL SUBDIVISION
FOREMAN COVE
SUNSET POINT
SYCAMORE BAY
FOUNTAINHEAD STATE PARK
WHEELER (ONAPA)
SUNSET SUBDIVISION
AIR STRIP
LEISURE LAND ESTATES NORTH
STATE PURCHASE AREA
RIO HONDO
DEEP FORK RIVER
NORTH CANADIAN RIVER
NELLIE CREEK
CARR CREEK
TEXAS RAILROAD
KANSAS MISSOURI
CHECOTAH LINE
RAMP
R 16 E
R 17 E
T 11 N
MATCH LINE SHEET 11
MATCH LINE SHEET 9
95°40'00"
95°30'00"
35°27'30"
35°37'30"
35°22'30"
37'30"
35'00"
32'30"
25'00"
LEGEND
LIMITED DEVELOPMENT AREA
PUBLIC RECREATION AREA
PROHIBITED ACCESS AREA
PROTECTED SHORELINE AREA
PROTECTED SHORELINE AREA (FISH & WILDLIFE)
SHEET INDEX
SCALE OF FEET
1000 0 1000 2000 3000 4000 5000
N
MAG. N.
EUFAULA LAKE
SHORELINE MANAGEMENT PLAN

MAP 10

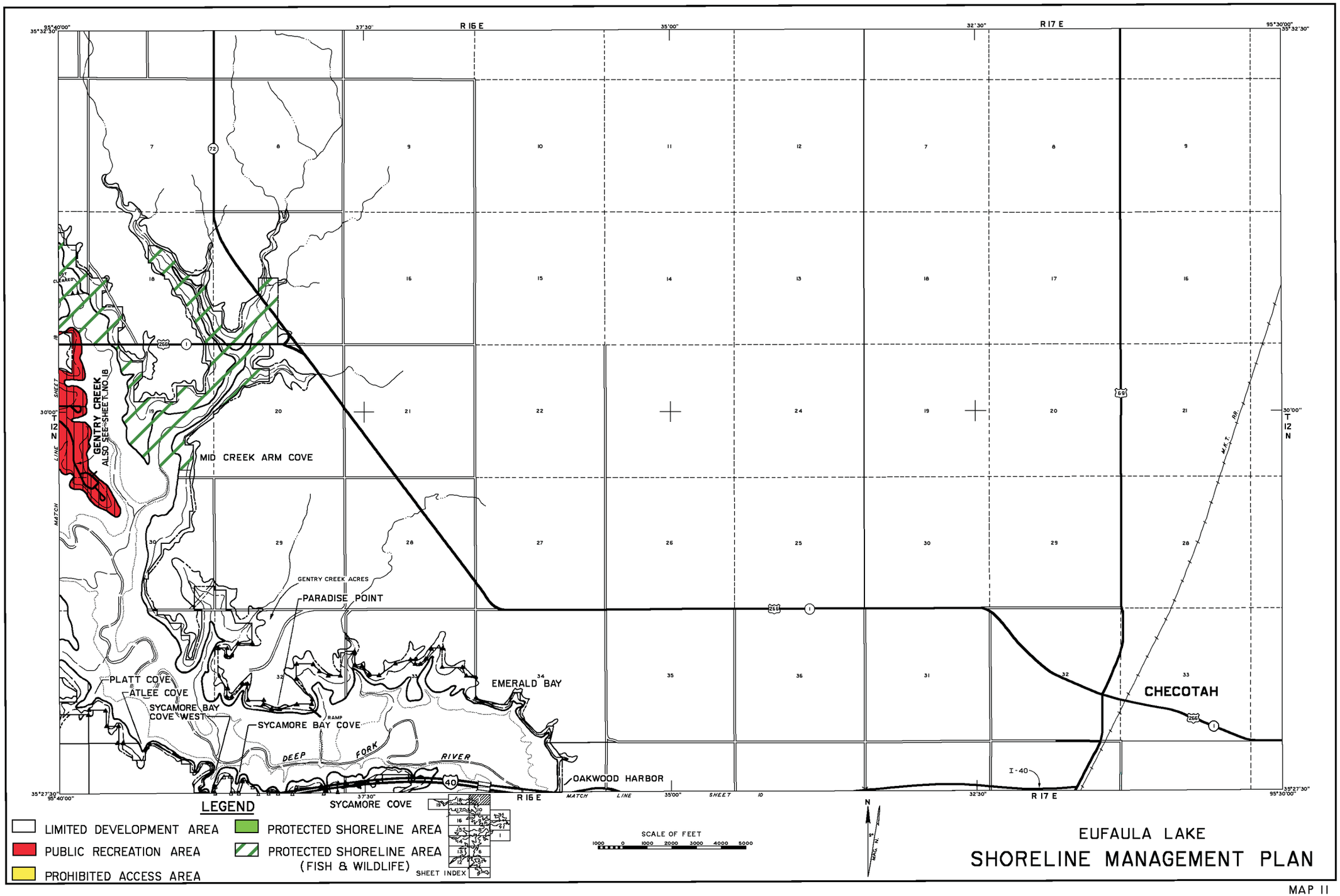
R 16 E
R 17 E
T 12 N
GENTRY CREEK
ALSO SEE SHEET NO. 18
MID CREEK ARM COVE
GENTRY CREEK ACRES
PARADISE POINT
EMERALD BAY
PLATT COVE
ATLEE COVE
SYCAMORE BAY COVE WEST
SYCAMORE BAY COVE
RAMP
DEEP FORK RIVER
OAKWOOD HARBOR
SYCAMORE COVE
CHECOTAH
I-40
M.K.T. RR
MATCH LINE SHEET 10
LEGEND
LIMITED DEVELOPMENT AREA
PUBLIC RECREATION AREA
PROHIBITED ACCESS AREA
PROTECTED SHORELINE AREA
PROTECTED SHORELINE AREA (FISH & WILDLIFE)
SHEET INDEX
SCALE OF FEET
1000 0 1000 2000 3000 4000 5000
N
MAG. N
EUFAULA LAKE
SHORELINE MANAGEMENT PLAN

MAP 11

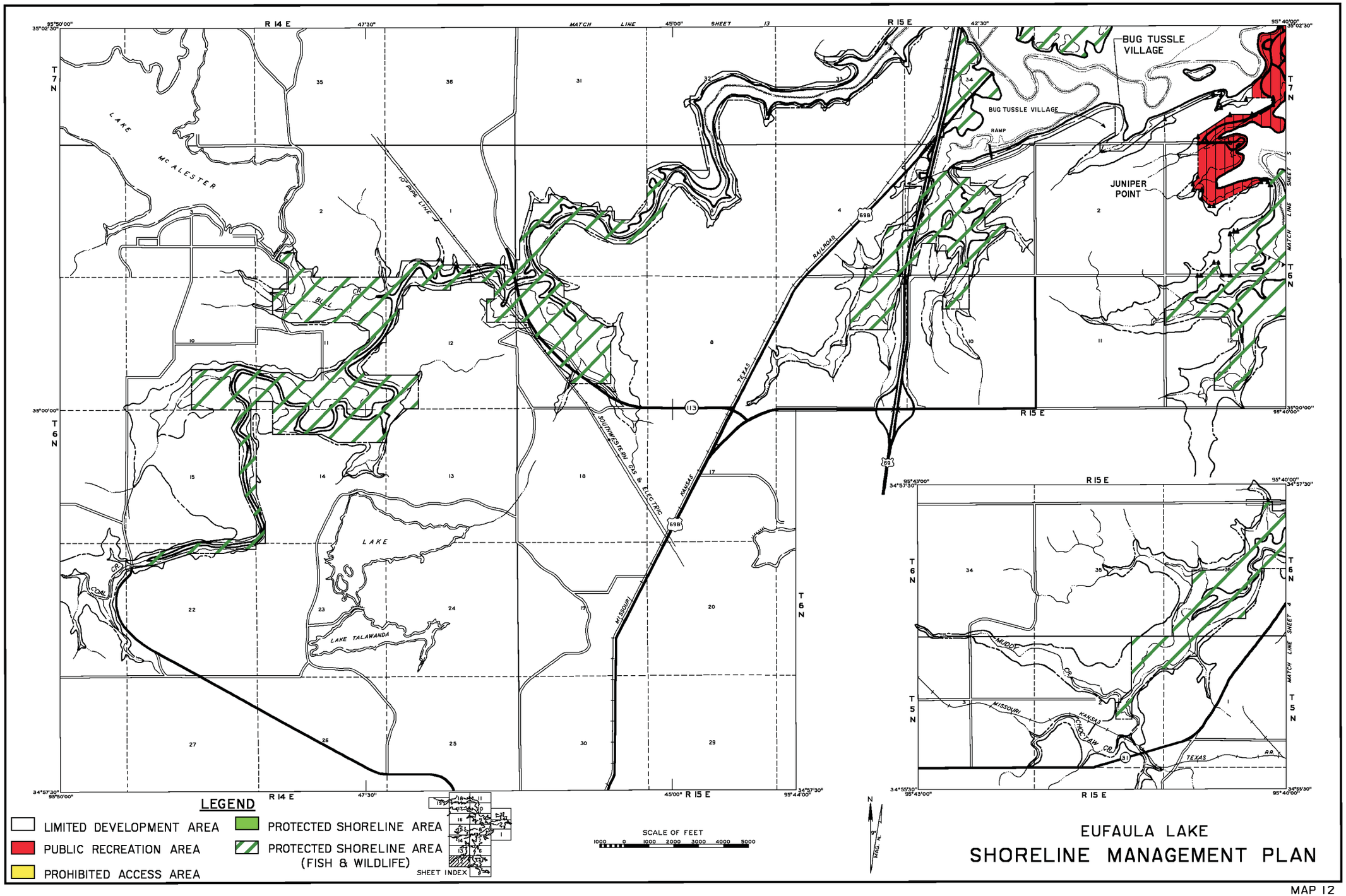
LEGEND
LIMITED DEVELOPMENT AREA
PUBLIC RECREATION AREA
PROHIBITED ACCESS AREA
PROTECTED SHORELINE AREA
PROTECTED SHORELINE AREA (FISH & WILDLIFE)
SHEET INDEX
SCALE OF FEET
1000 0 1000 2000 3000 4000 5000
N
MAG. N.
9°
EUFAULA LAKE
SHORELINE MANAGEMENT PLAN
BUG TUSSLE VILLAGE
JUNIPER POINT
LAKE McALESTER
LAKE TALAWANDA
MATCH LINE SHEET 13
R 14 E
R 15 E
T 7 N
T 6 N
T 5 N
10" PIPE LINE
SOUTHWESTERN GAS & ELECTRIC
MISSOURI KANSAS TEXAS RAILROAD
BUG TUSSLE VILLAGE RAMP
COAL CR.
BILL CR.
MUDDY CR.
CHOCTAW CR.
TEXAS RR.
95°50'00"
35°02'30"
95°40'00"
35°00'00"
34°57'30"
95°44'00"
95°43'00"
34°55'30"
95°40'00"

MAP 12

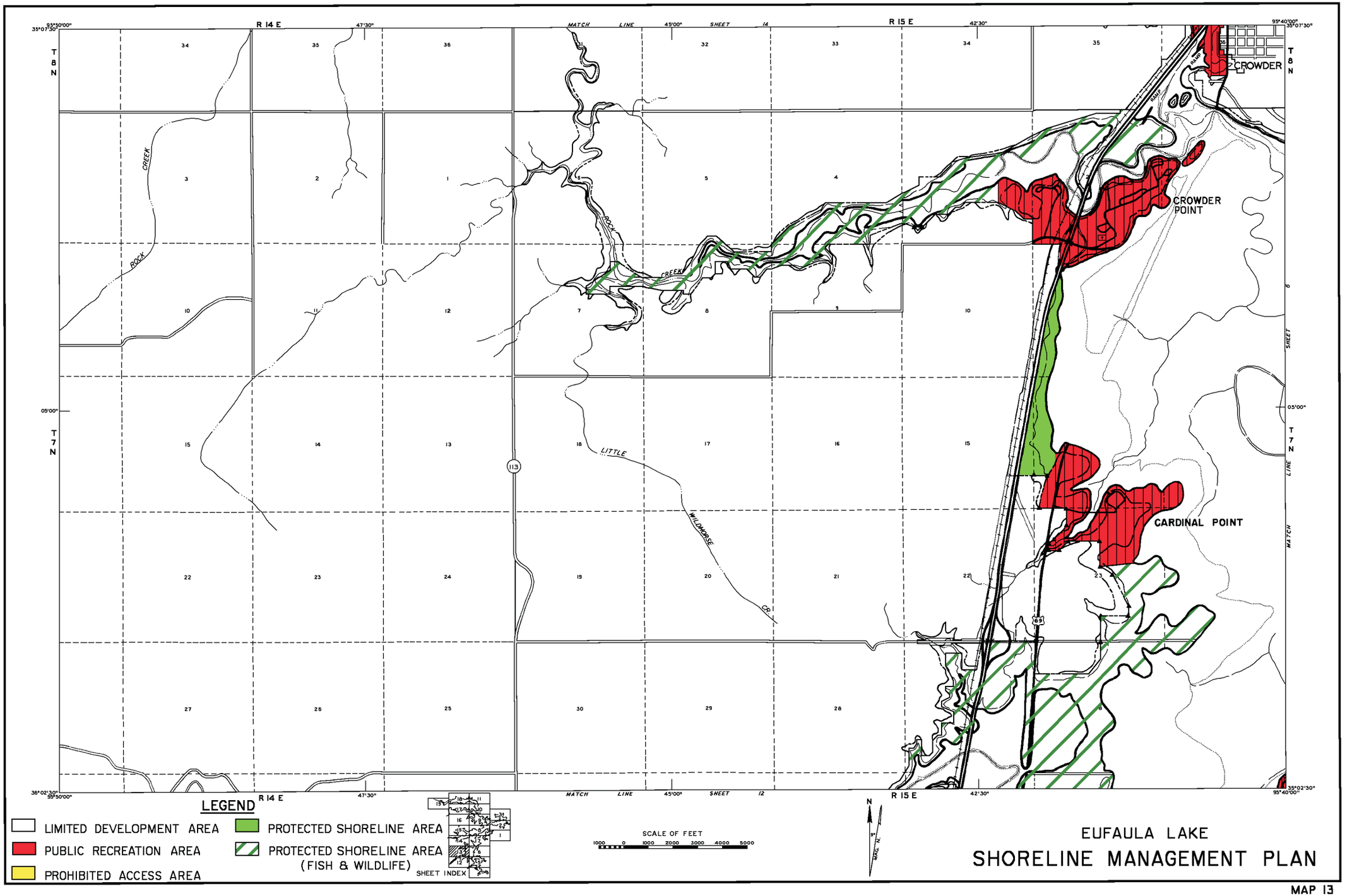
R 14 E
R 15 E
MATCH LINE SHEET 14
MATCH LINE SHEET 12
T 8 N
T 7 N
CROWDER
CROWDER POINT
CARDINAL POINT
ROCK CREEK
LITTLE WILDHORSE CR
113
69
LEGEND
LIMITED DEVELOPMENT AREA
PUBLIC RECREATION AREA
PROHIBITED ACCESS AREA
PROTECTED SHORELINE AREA
PROTECTED SHORELINE AREA (FISH & WILDLIFE)
SHEET INDEX
SCALE OF FEET
1000 0 1000 2000 3000 4000 5000
N
MAG. N
EUFAULA LAKE
SHORELINE MANAGEMENT PLAN

MAP 13

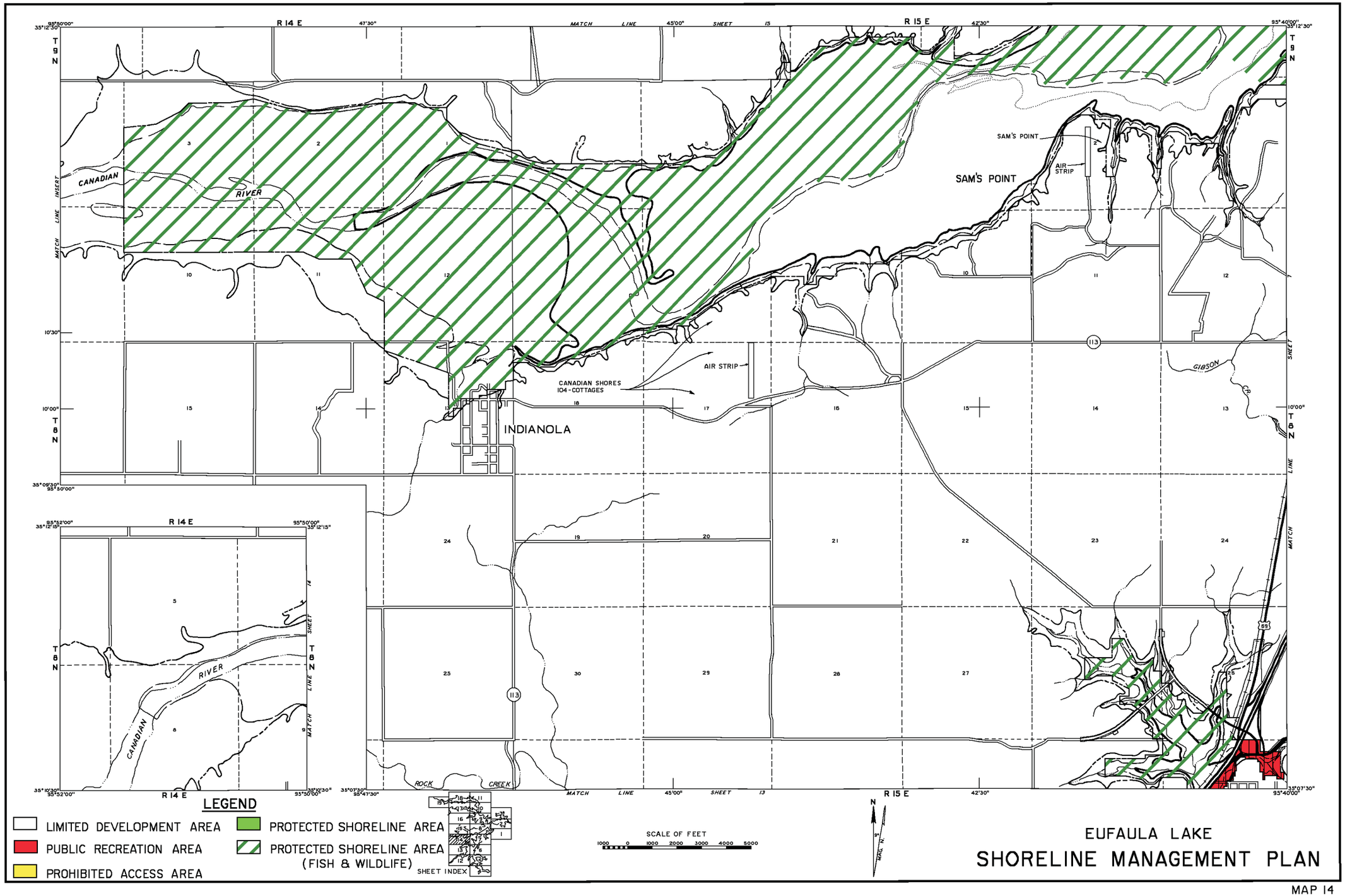
R 14 E
R 15 E
T 9 N
T 8 N
MATCH LINE SHEET 15
MATCH LINE SHEET 13
MATCH LINE INSERT
CANADIAN
RIVER
SAM'S POINT
AIR STRIP
CANADIAN SHORES
104 - COTTAGES
INDIANOLA
GIBSON
ROCK CREEK
113
69
LEGEND
LIMITED DEVELOPMENT AREA
PUBLIC RECREATION AREA
PROHIBITED ACCESS AREA
PROTECTED SHORELINE AREA
PROTECTED SHORELINE AREA (FISH & WILDLIFE)
SHEET INDEX
SCALE OF FEET
1000 0 1000 2000 3000 4000 5000
N
MAG. N.
EUFAULA LAKE
SHORELINE MANAGEMENT PLAN

MAP 14

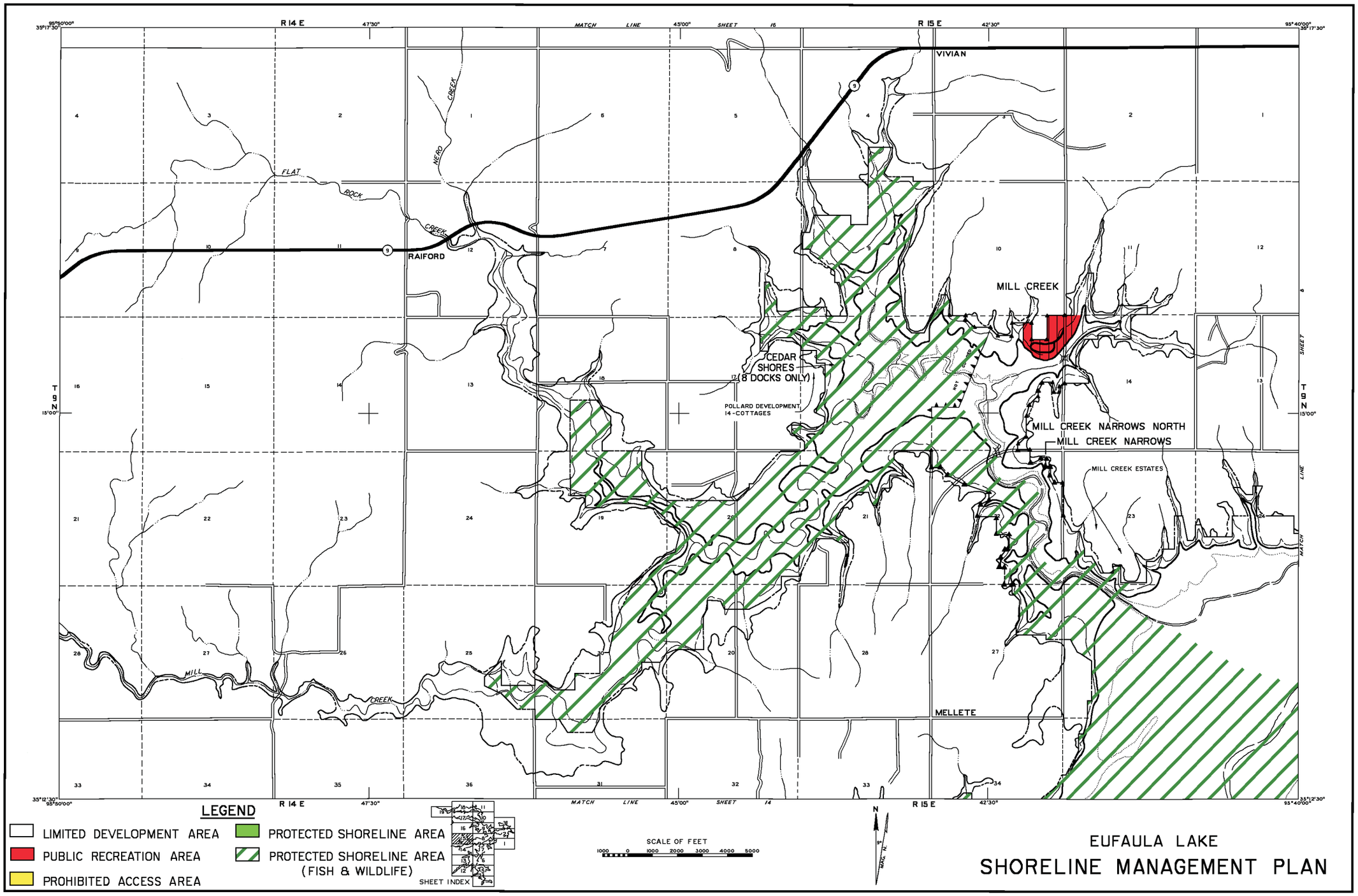
R 14 E
R 15 E
MATCH LINE SHEET 16
MATCH LINE SHEET 14
T 9 N
VIVIAN
RAIFORD
MELLETE
FLAT ROCK CREEK
NERO CREEK
MILL CREEK
CEDAR SHORES (8 DOCKS ONLY)
POLLARD DEVELOPMENT 14-COTTAGES
MILL CREEK NARROWS NORTH
MILL CREEK NARROWS
MILL CREEK ESTATES
LEGEND
LIMITED DEVELOPMENT AREA
PUBLIC RECREATION AREA
PROHIBITED ACCESS AREA
PROTECTED SHORELINE AREA
PROTECTED SHORELINE AREA (FISH & WILDLIFE)
SHEET INDEX
SCALE OF FEET
N
EUFAULA LAKE
SHORELINE MANAGEMENT PLAN

MAP 15

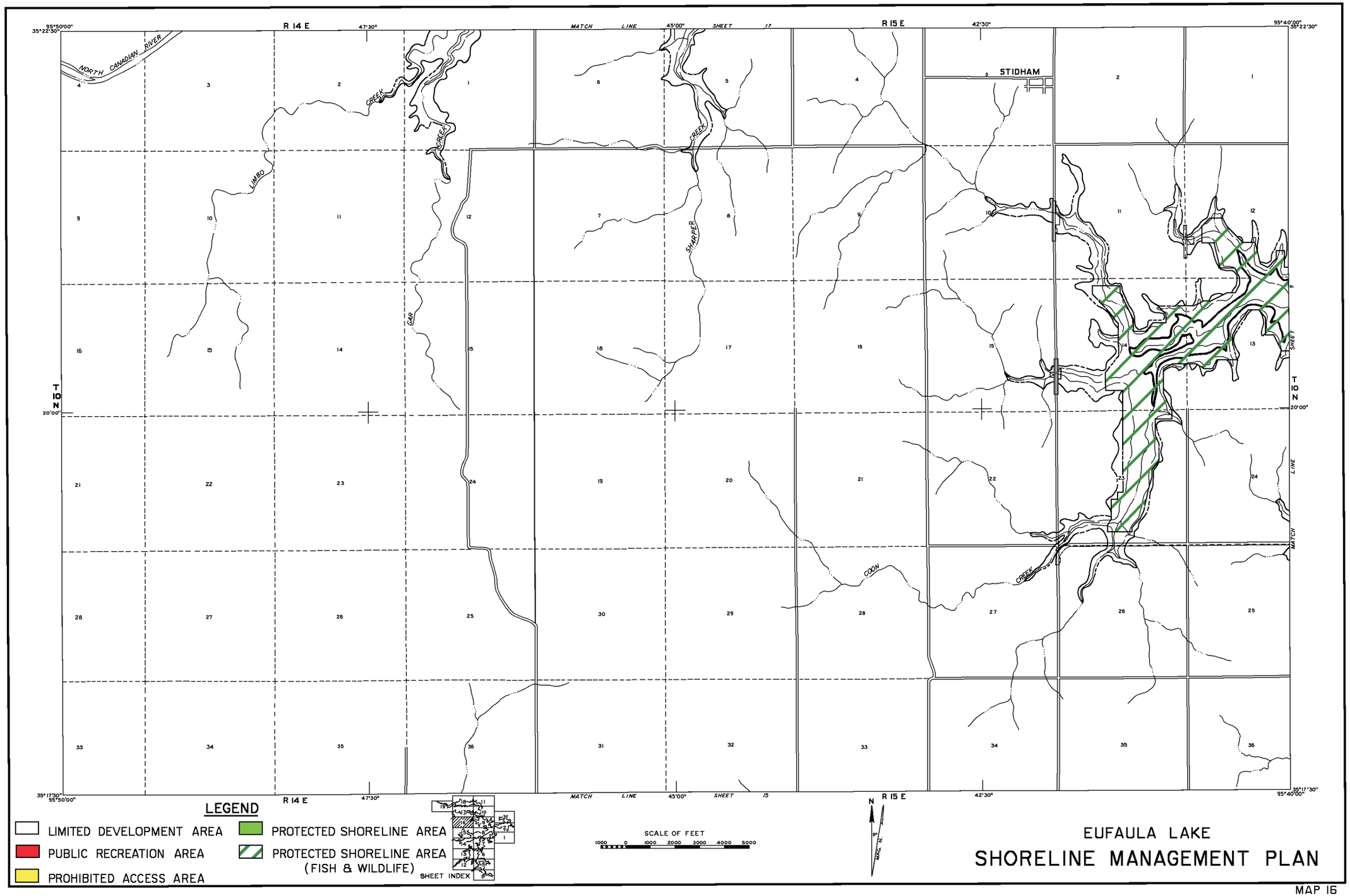
R 14 E
R 15 E
MATCH LINE SHEET 17
MATCH LINE SHEET 15
95°50'00"
35°22'30"
47'30"
45'00"
42'30"
95°40'00"
35°17'30"
20'00"
T 10 N
NORTH CANADIAN RIVER
STIDHAM
JIMBO CREEK
GAR CREEK
SHARPER CREEK
COON CREEK
LEGEND
LIMITED DEVELOPMENT AREA
PUBLIC RECREATION AREA
PROHIBITED ACCESS AREA
PROTECTED SHORELINE AREA
PROTECTED SHORELINE AREA (FISH & WILDLIFE)
SHEET INDEX
SCALE OF FEET
1000 0 1000 2000 3000 4000 5000
N
TRUE N.
EUFAULA LAKE
SHORELINE MANAGEMENT PLAN

MAP 16

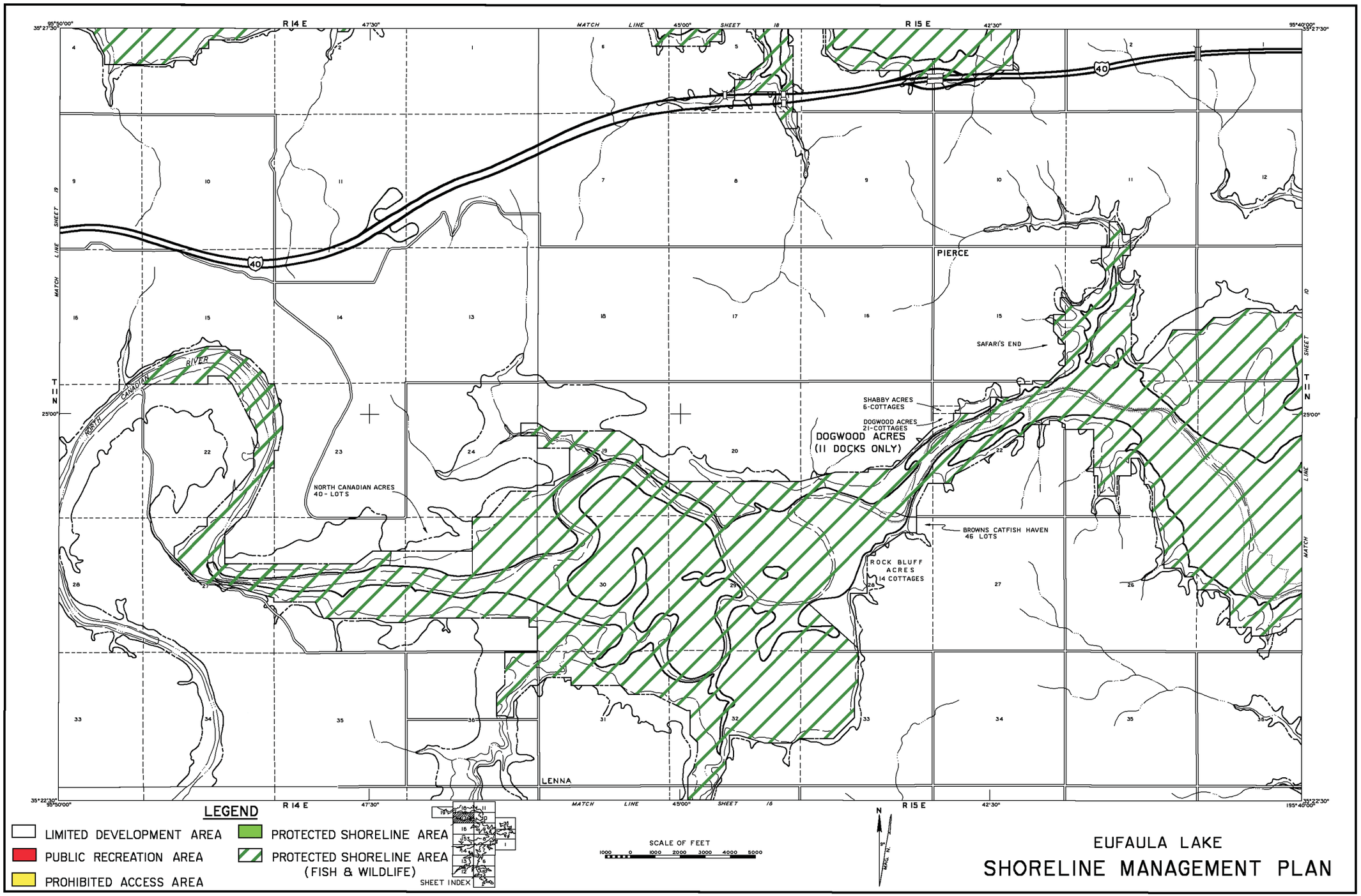
R 14 E
R 15 E
MATCH LINE SHEET 18
MATCH LINE SHEET 19
MATCH LINE SHEET 10
MATCH LINE SHEET 16
T 11 N
PIERCE
LENNA
NORTH CANADIAN RIVER
SAFARI'S END
SHABBY ACRES 6-COTTAGES
DOGWOOD ACRES 21-COTTAGES
DOGWOOD ACRES (11 DOCKS ONLY)
NORTH CANADIAN ACRES 40-LOTS
BROWNS CATFISH HAVEN 46 LOTS
ROCK BLUFF ACRES 14 COTTAGES
LEGEND
LIMITED DEVELOPMENT AREA
PUBLIC RECREATION AREA
PROHIBITED ACCESS AREA
PROTECTED SHORELINE AREA
PROTECTED SHORELINE AREA (FISH & WILDLIFE)
SHEET INDEX
SCALE OF FEET
1000 0 1000 2000 3000 4000 5000
N
MAG. N.
EUFAULA LAKE
SHORELINE MANAGEMENT PLAN

MAP 17

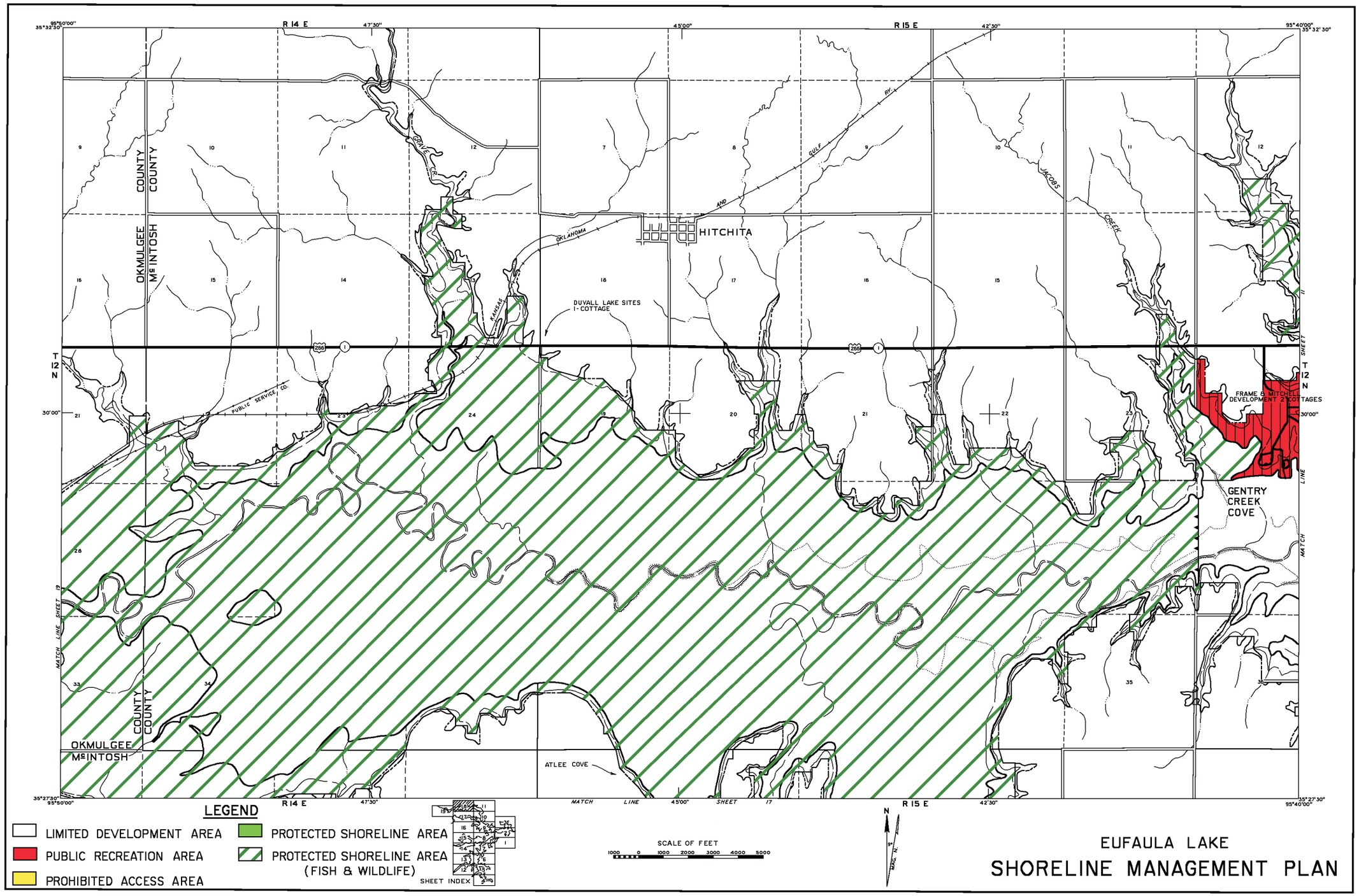
R 14 E
R 15 E
T 12 N
OKMULGEE COUNTY
McINTOSH COUNTY
HITCHITA
DUVALL LAKE SITES
1-COTTAGE
FRAME & MITCHELL
DEVELOPMENT 2 COTTAGES
GENTRY
CREEK
COVE
ATLEE COVE
PUBLIC SERVICE CO.
OKLAHOMA AND GULF RY.
KANSAS
JACOBS CREEK
MATCH LINE SHEET 19
MATCH LINE SHEET 17
LEGEND
LIMITED DEVELOPMENT AREA
PUBLIC RECREATION AREA
PROHIBITED ACCESS AREA
PROTECTED SHORELINE AREA
PROTECTED SHORELINE AREA
(FISH & WILDLIFE)
SHEET INDEX
SCALE OF FEET
N
EUFAULA LAKE
SHORELINE MANAGEMENT PLAN

MAP 18

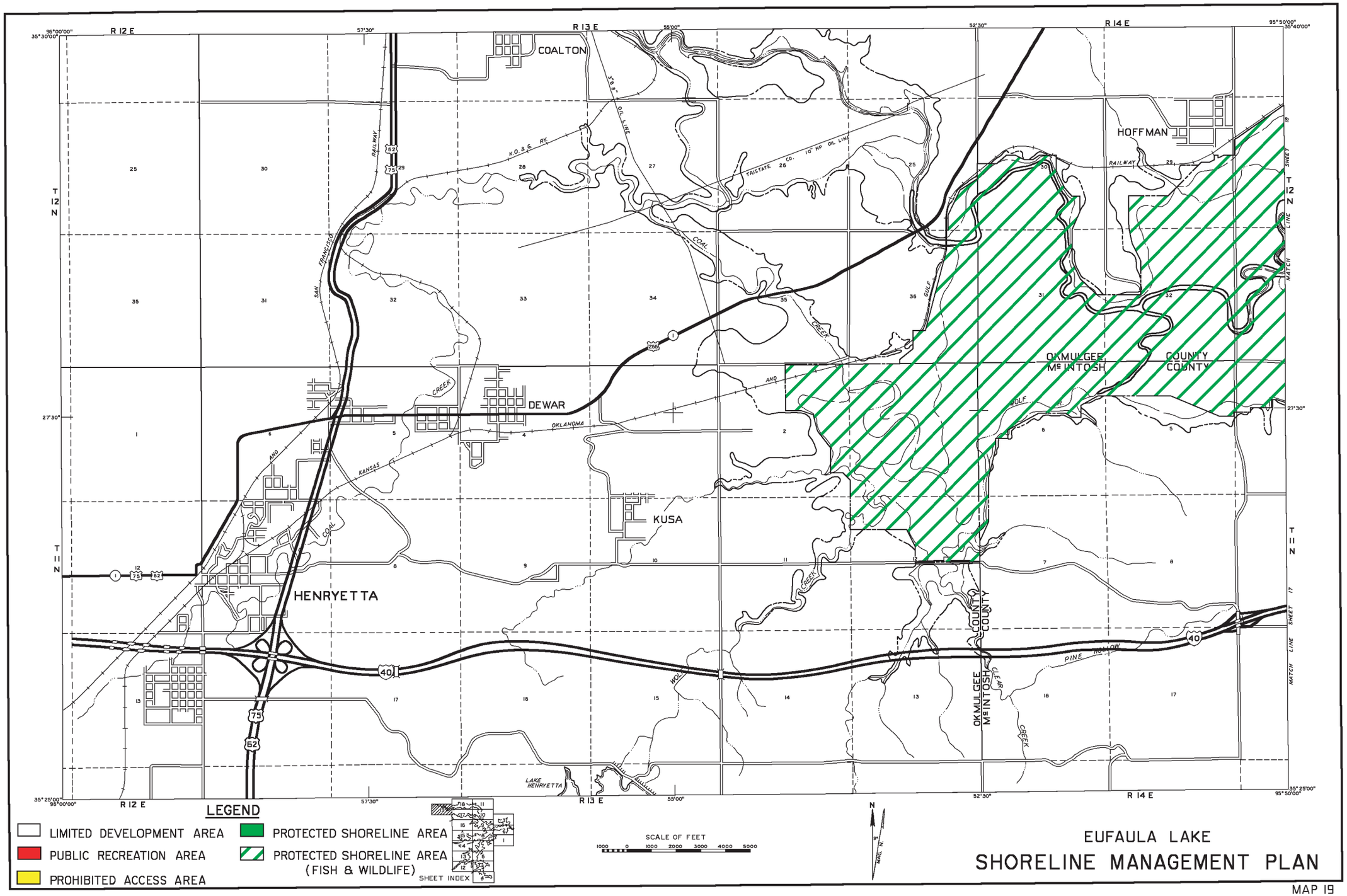
R 12 E
R 13 E
R 14 E
T 12 N
T 11 N
COALTON
HOFFMAN
DEWAR
KUSA
HENRYETTA
OKMULGEE COUNTY
McINTOSH COUNTY
K.O.&G. RY.
TRISTATE CO. 10" HP OIL LINE
3" & 8" OIL LINE
SAN FRANCISCO RAILWAY
AND KANSAS OKLAHOMA
COAL CREEK
GULF
WOLF CREEK
PINE HOLLOW
CLEAR CREEK
LAKE HENRYETTA
SHEET 18
SHEET 17
MATCH LINE
LEGEND
LIMITED DEVELOPMENT AREA
PUBLIC RECREATION AREA
PROHIBITED ACCESS AREA
PROTECTED SHORELINE AREA
PROTECTED SHORELINE AREA (FISH & WILDLIFE)
SHEET INDEX
SCALE OF FEET
1000 0 1000 2000 3000 4000 5000
N
9° MAG. N
EUFAULA LAKE
SHORELINE MANAGEMENT PLAN

MAP 19