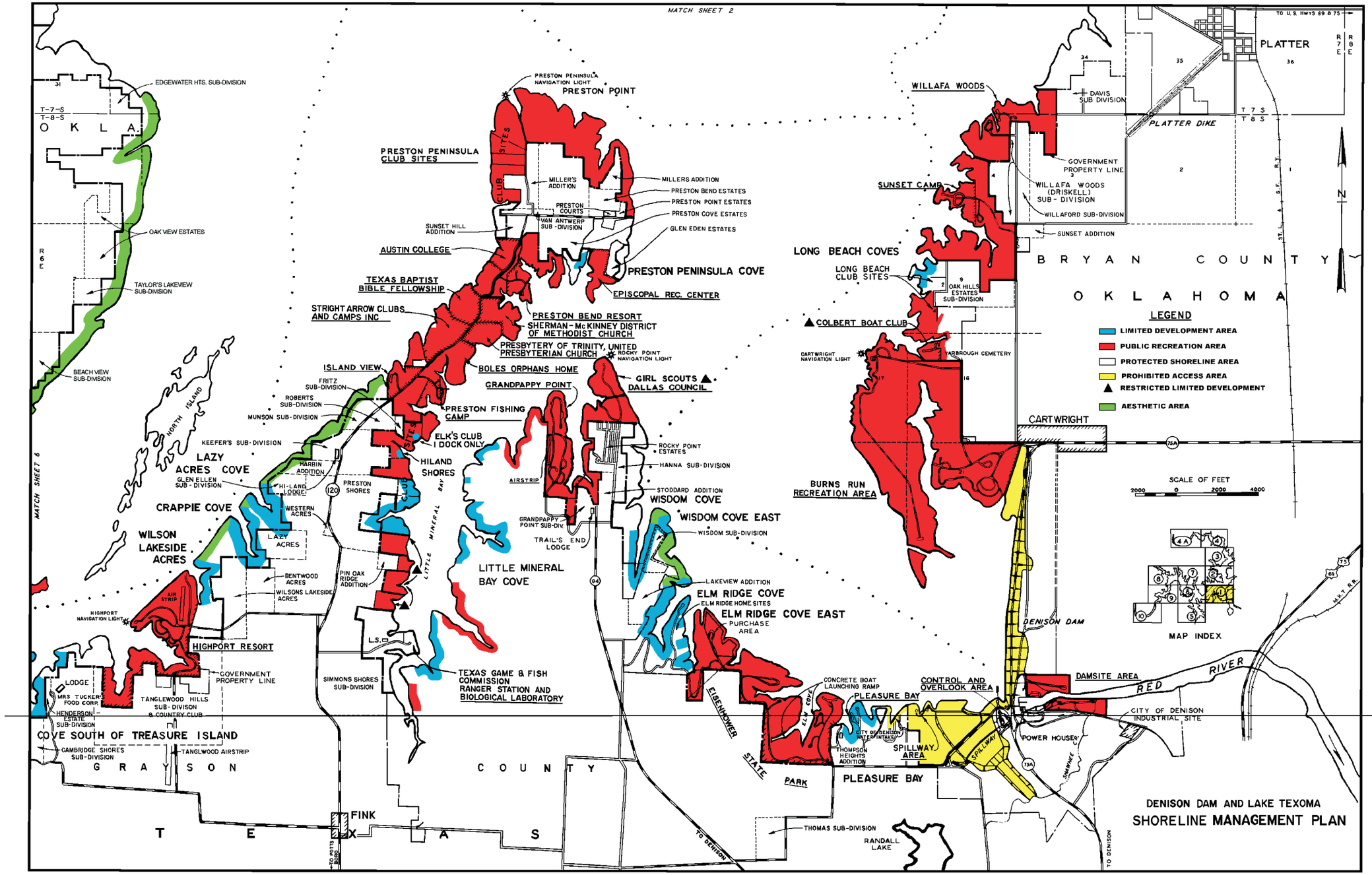
MATCH SHEET 2
MATCH SHEET 6
TO U.S. HWYS 69 & 75
PLATTER
R 7 E
R 8 E
T 7 S
T 8 S
T-7-S
T-8-S
O K L A.
EDGEWATER HTS. SUB-DIVISION
OAK VIEW ESTATES
TAYLOR'S LAKEVIEW SUB-DIVISION
BEACH VIEW SUB-DIVISION
NORTH ISLAND
PRESTON PENINSULA NAVIGATION LIGHT
PRESTON POINT
PRESTON PENINSULA CLUB SITES
MILLER'S ADDITION
MILLERS ADDITION
PRESTON BEND ESTATES
PRESTON POINT ESTATES
PRESTON COVE ESTATES
GLEN EDEN ESTATES
PRESTON COURTS
VAN ANTWERP SUB-DIVISION
SUNSET HILL ADDITION
AUSTIN COLLEGE
TEXAS BAPTIST BIBLE FELLOWSHIP
STRIGHT ARROW CLUBS AND CAMPS INC
PRESTON PENINSULA COVE
EPISCOPAL REC. CENTER
PRESTON BEND RESORT
SHERMAN-McKINNEY DISTRICT OF METHODIST CHURCH
PRESBYTERY OF TRINITY, UNITED PRESBYTERIAN CHURCH
ROCKY POINT NAVIGATION LIGHT
BOLES ORPHANS HOME
GIRL SCOUTS DALLAS COUNCIL
GRANDPAPPY POINT
ISLAND VIEW
FRITZ SUB-DIVISION
ROBERTS SUB-DIVISION
MUNSON SUB-DIVISION
PRESTON FISHING CAMP
ELK'S CLUB I DOCK ONLY
KEEFER'S SUB-DIVISION
LAZY ACRES COVE
GLEN ELLEN SUB-DIVISION
HARBIN ADDITION
HI-LAND LODGE
PRESTON SHORES
HILAND SHORES
ROCKY POINT ESTATES
HANNA SUB-DIVISION
AIRSTRIP
STODDARD ADDITION
WISDOM COVE
WISDOM COVE EAST
WISDOM SUB-DIVISION
CRAPPIE COVE
WESTERN ACRES
LAZY ACRES
WILSON LAKESIDE ACRES
BENTWOOD ACRES
WILSONS LAKESIDE ACRES
PIN OAK RIDGE ADDITION
LITTLE MINERAL BAY
LITTLE MINERAL BAY COVE
GRANDPAPPY POINT SUB-DIV.
TRAIL'S END LODGE
LAKEVIEW ADDITION
ELM RIDGE COVE
ELM RIDGE HOME SITES
ELM RIDGE COVE EAST
PURCHASE AREA
AIR STRIP
HIGHPORT NAVIGATION LIGHT
HIGHPORT RESORT
GOVERNMENT PROPERTY LINE
LODGE
MRS. TUCKER'S FOOD CORP.
HENDERSON ESTATE SUB-DIVISION
TANGLEWOOD HILLS SUB-DIVISON & COUNTRY CLUB
COVE SOUTH OF TREASURE ISLAND
CAMBRIDGE SHORES SUB-DIVISION
TANGLEWOOD AIRSTRIP
SIMMONS SHORES SUB-DIVISION
L.S.
TEXAS GAME & FISH COMMISSION RANGER STATION AND BIOLOGICAL LABORATORY
EISENHOWER STATE PARK
ELK COVE
CONCRETE BOAT LAUNCHING RAMP
PLEASURE BAY
CITY OF DENISON WATER INTAKE
THOMPSON HEIGHTS ADDITION
SPILLWAY AREA
SPILLWAY
CONTROL AND OVERLOOK AREA
DENISON DAM
DAMSITE AREA
RED RIVER
POWER HOUSE
CITY OF DENISON INDUSTRIAL SITE
SHAWNEE
M.K.T. R.R.
THOMAS SUB-DIVISION
RANDALL LAKE
TO DENISON
FINK
TO POTTS BRIDGE
G R A Y S O N
C O U N T Y
T E X A S
WILLAFA WOODS
DAVIS SUB DIVISION
PLATTER DIKE
GOVERNMENT PROPERTY LINE
WILLAFA WOODS (DRISKELL) SUB-DIVISION
WILLAFORD SUB-DIVISION
SUNSET ADDITION
SUNSET CAMP
LONG BEACH COVES
LONG BEACH CLUB SITES
OAK HILLS ESTATES SUB-DIVISION
COLBERT BOAT CLUB
CARTWRIGHT NAVIGATION LIGHT
YARBROUGH CEMETERY
CARTWRIGHT
BURNS RUN RECREATION AREA
B R Y A N C O U N T Y
O K L A H O M A
LEGEND
LIMITED DEVELOPMENT AREA
PUBLIC RECREATION AREA
PROTECTED SHORELINE AREA
PROHIBITED ACCESS AREA
RESTRICTED LIMITED DEVELOPMENT
AESTHETIC AREA
SCALE OF FEET
2000 0 2000 4000
MAP INDEX
N
DENISON DAM AND LAKE TEXOMA
SHORELINE MANAGEMENT PLAN

MAP I

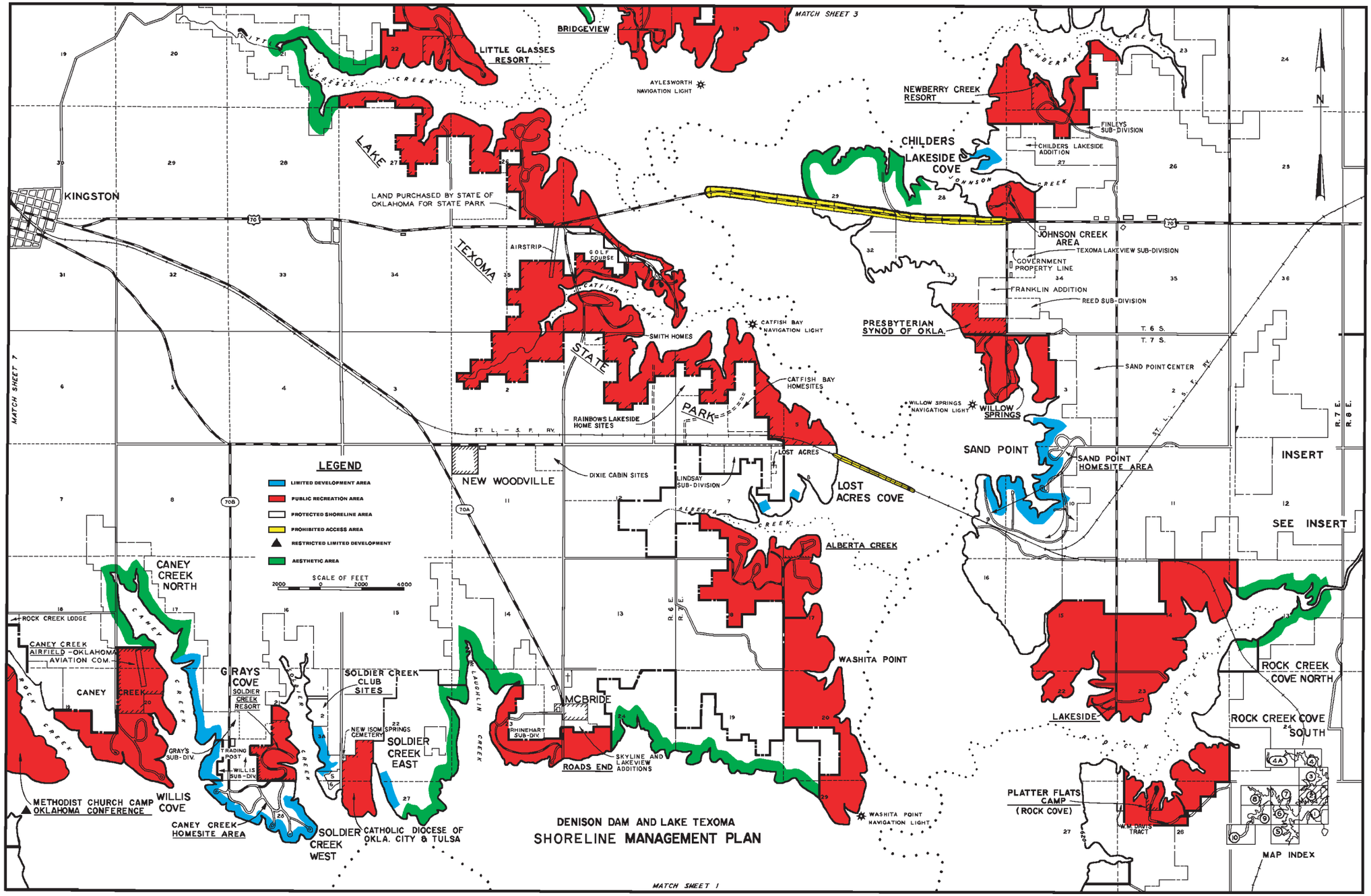

DENISON DAM AND LAKE TEXOMA
SHORELINE MANAGEMENT PLAN

MAP 2

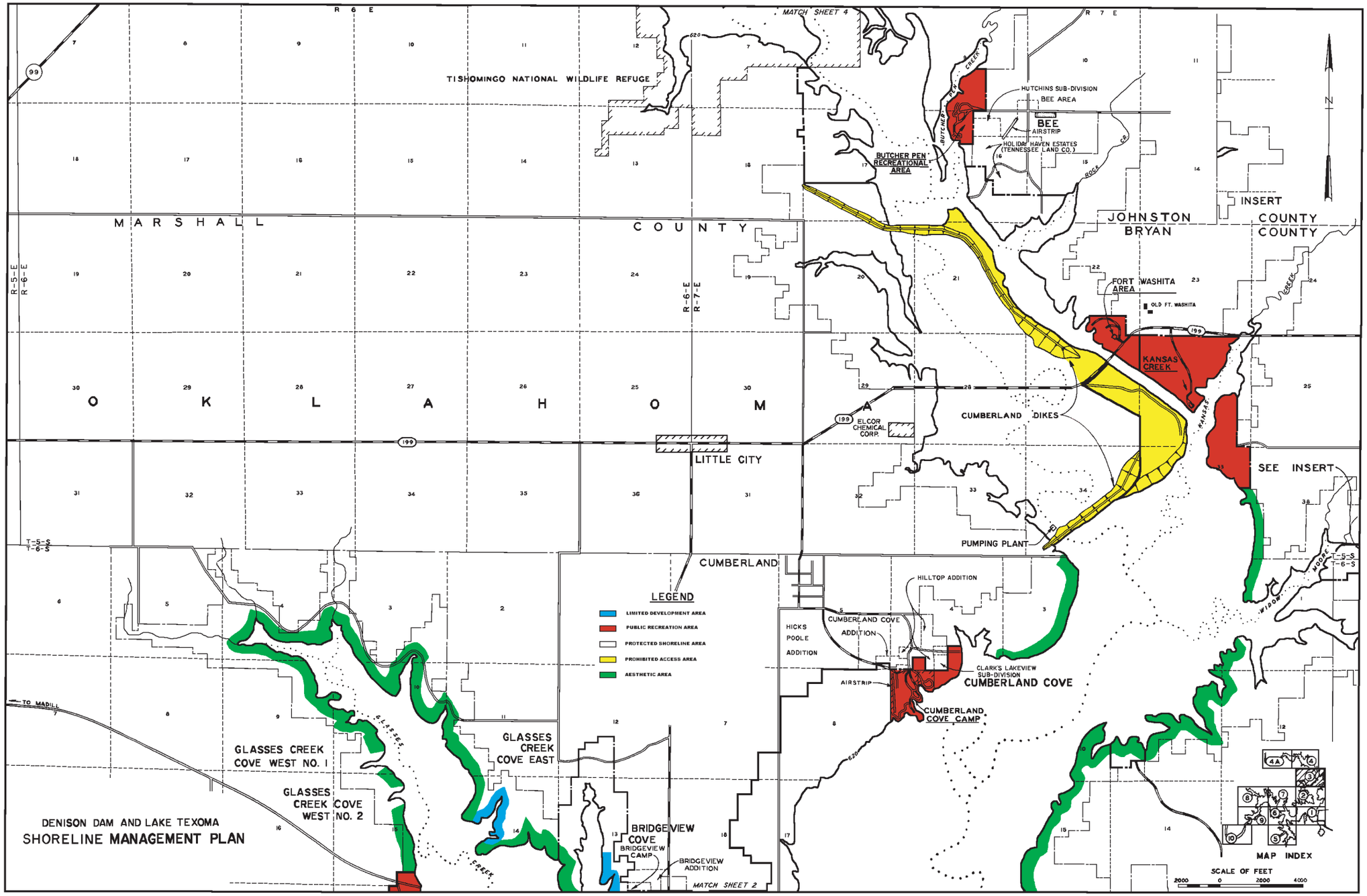
DENISON DAM AND LAKE TEXOMA
SHORELINE MANAGEMENT PLAN
LEGEND
LIMITED DEVELOPMENT AREA
PUBLIC RECREATION AREA
PROTECTED SHORELINE AREA
PROHIBITED ACCESS AREA
AESTHETIC AREA
TISHOMINGO NATIONAL WILDLIFE REFUGE
MARSHALL COUNTY
OKLAHOMA
JOHNSTON COUNTY
BRYAN COUNTY
INSERT
MATCH SHEET 4
MATCH SHEET 2
SEE INSERT
BUTCHER PEN RECREATIONAL AREA
HUTCHINS SUB-DIVISION
BEE AREA
BEE
AIRSTRIP
HOLIDAY HAVEN ESTATES (TENNESSEE LAND CO.)
FORT WASHITA AREA
OLD FT. WASHITA
KANSAS CREEK
CUMBERLAND DIKES
ELCOR CHEMICAL CORP.
LITTLE CITY
CUMBERLAND
PUMPING PLANT
HILLTOP ADDITION
CUMBERLAND COVE ADDITION
HICKS POOLE ADDITION
CLARK'S LAKEVIEW SUB-DIVISION
CUMBERLAND COVE
AIRSTRIP
CUMBERLAND COVE CAMP
GLASSES CREEK COVE WEST NO. 1
GLASSES CREEK COVE WEST NO. 2
GLASSES CREEK COVE EAST
BRIDGEVIEW COVE
BRIDGEVIEW CAMP
BRIDGEVIEW ADDITION
TO MADILL
MAP INDEX
SCALE OF FEET
2000 0 2000 4000

MAP 3

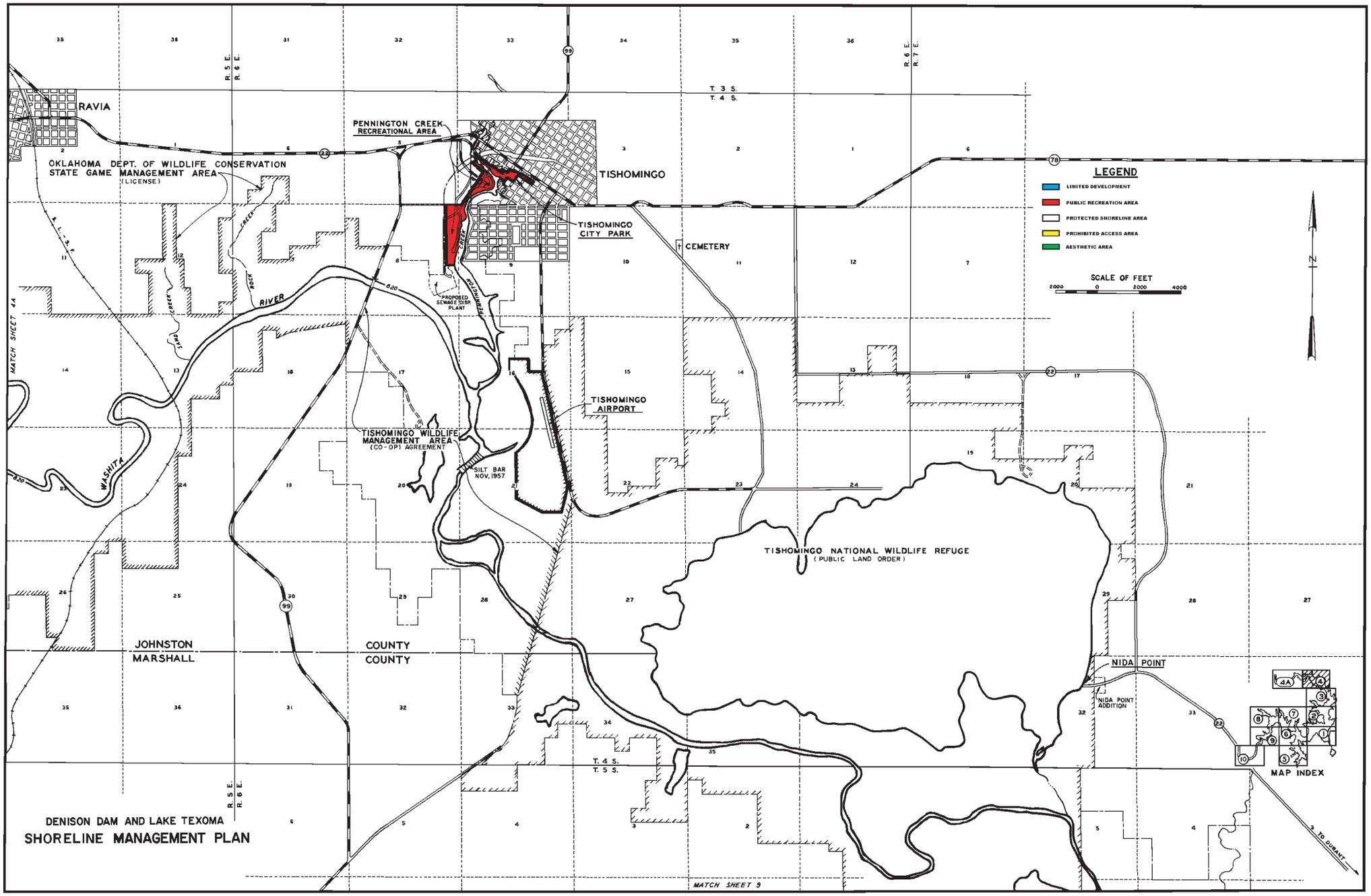

DENISON DAM AND LAKE TEXOMA
SHORELINE MANAGEMENT PLAN

MAP 4

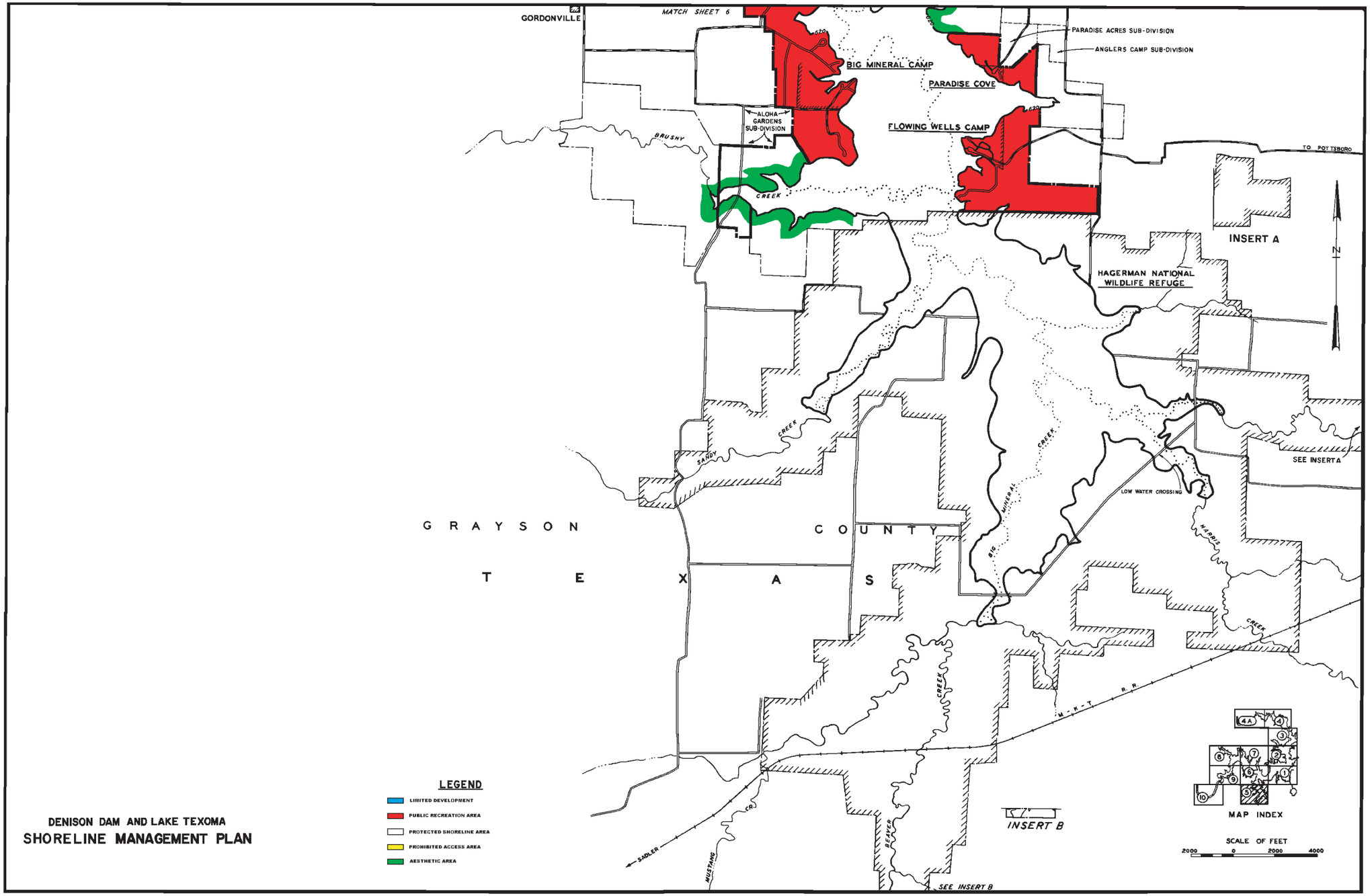

DENISON DAM AND LAKE TEXOMA

SHORELINE MANAGEMENT PLAN

MAP 5

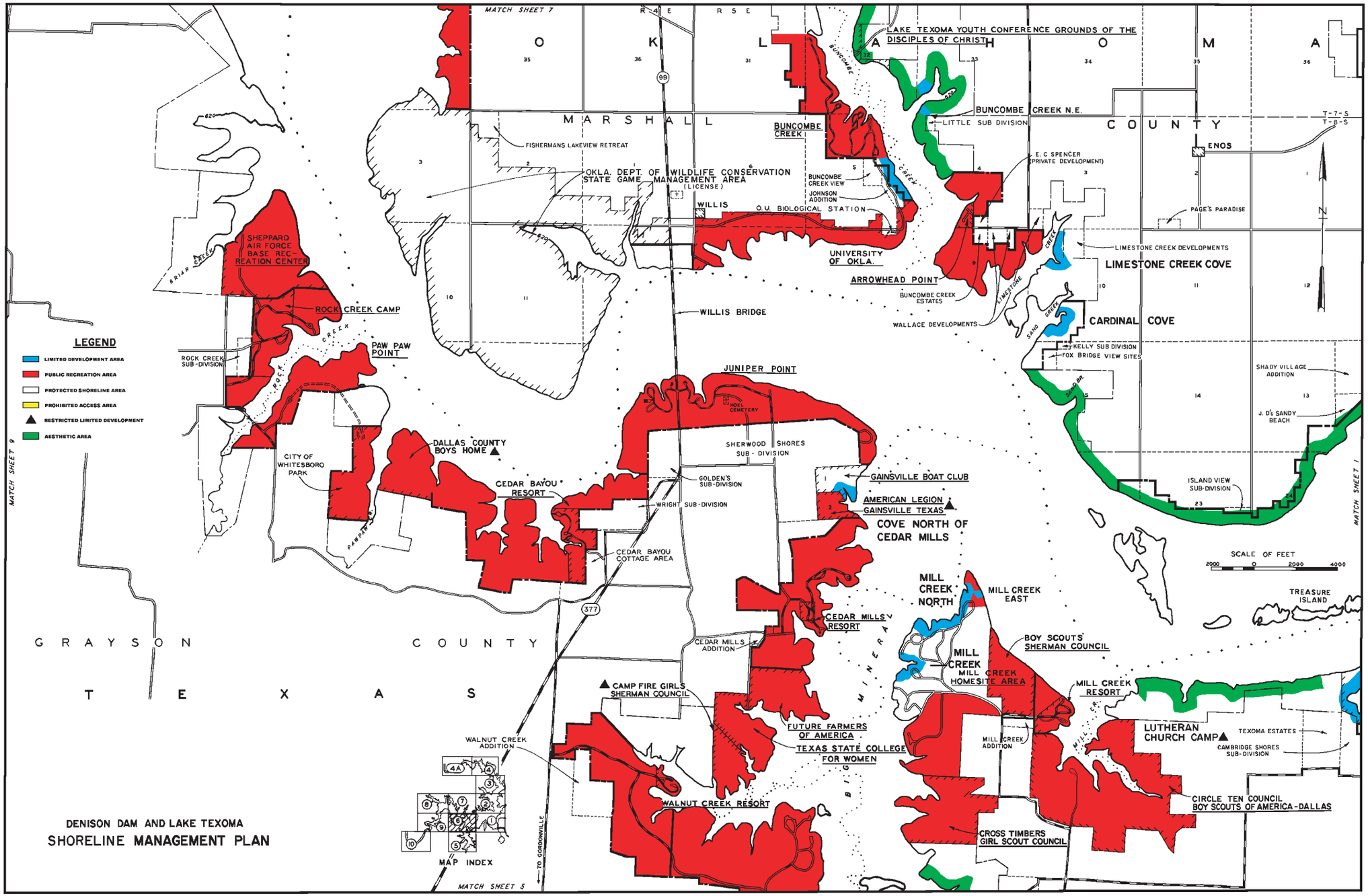
MATCH SHEET 7
MATCH SHEET 9
MATCH SHEET 1
MATCH SHEET 5
R 4 E
R 5 E
O K L A H O M A
M A R S H A L L
C O U N T Y
G R A Y S O N
C O U N T Y
T E X A S
T-7-S
T-8-S
LEGEND
LIMITED DEVELOPMENT AREA
PUBLIC RECREATION AREA
PROTECTED SHORELINE AREA
PROHIBITED ACCESS AREA
RESTRICTED LIMITED DEVELOPMENT
AESTHETIC AREA
LAKE TEXOMA YOUTH CONFERENCE GROUNDS OF THE DISCIPLES OF CHRIST
BUNCOMBE CREEK N.E.
LITTLE SUB DIVISION
BUNCOMBE CREEK
E. C SPENCER (PRIVATE DEVELOPMENT)
ENOS
PAGE'S PARADISE
FISHERMANS LAKEVIEW RETREAT
OKLA. DEPT. OF WILDLIFE CONSERVATION STATE GAME MANAGEMENT AREA (LICENSE)
BUNCOMBE CREEK VIEW
JOHNSON ADDITION
WILLIS
O.U. BIOLOGICAL STATION
UNIVERSITY OF OKLA.
ARROWHEAD POINT
BUNCOMBE CREEK ESTATES
WALLACE DEVELOPMENTS
LIMESTONE CREEK DEVELOPMENTS
LIMESTONE CREEK COVE
CARDINAL COVE
KELLY SUB DIVISION
FOX BRIDGE VIEW SITES
SHADY VILLAGE ADDITION
J. D's SANDY BEACH
ISLAND VIEW SUB-DIVISION
SHEPPARD AIR FORCE BASE RECREATION CENTER
BRIAR CREEK
ROCK CREEK CAMP
ROCK CREEK SUB-DIVISION
PAW PAW POINT
WILLIS BRIDGE
JUNIPER POINT
HOEL CEMETERY
SHERWOOD SHORES SUB-DIVISION
DALLAS COUNTY BOYS HOME
CITY OF WHITESBORO PARK
CEDAR BAYOU RESORT
GOLDEN'S SUB-DIVISION
WRIGHT SUB-DIVISION
CEDAR BAYOU COTTAGE AREA
GAINSVILLE BOAT CLUB
AMERICAN LEGION GAINSVILLE TEXAS
COVE NORTH OF CEDAR MILLS
SCALE OF FEET
2000 0 2000 4000
TREASURE ISLAND
MILL CREEK NORTH
MILL CREEK EAST
CEDAR MILLS RESORT
CEDAR MILLS ADDITION
BOY SCOUTS SHERMAN COUNCIL
MILL CREEK
MILL CREEK HOMESITE AREA
MILL CREEK RESORT
CAMP FIRE GIRLS SHERMAN COUNCIL
FUTURE FARMERS OF AMERICA
TEXAS STATE COLLEGE FOR WOMEN
MILL CREEK ADDITION
LUTHERAN CHURCH CAMP
TEXOMA ESTATES
CAMBRIDGE SHORES SUB-DIVISION
WALNUT CREEK ADDITION
WALNUT CREEK RESORT
CIRCLE TEN COUNCIL BOY SCOUTS OF AMERICA-DALLAS
CROSS TIMBERS GIRL SCOUT COUNCIL
TO GORDONVILLE
MAP INDEX
DENISON DAM AND LAKE TEXOMA
SHORELINE MANAGEMENT PLAN

MAP 6

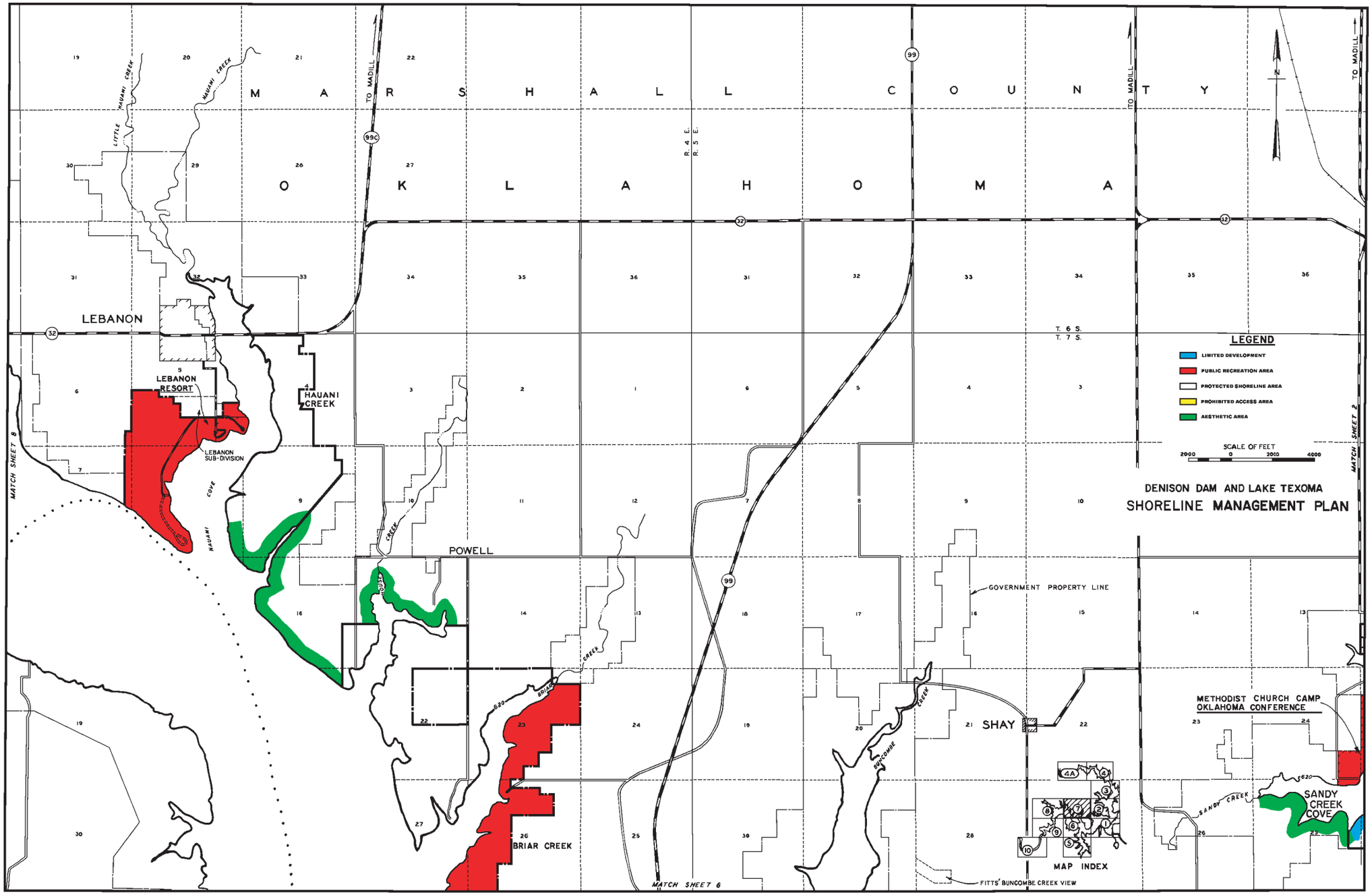
MARSHALL COUNTY
OKLAHOMA
TO MADILL
LITTLE HAUANI CREEK
HAUANI CREEK
LEBANON
LEBANON RESORT
LEBANON SUB-DIVISION
HAUANI CREEK
COVE
HAUANI
POWELL
CREEK
BRIAR CREEK
BRIAR CREEK
BRIAR CREEK
BUNCOMBE CREEK
SHAY
GOVERNMENT PROPERTY LINE
METHODIST CHURCH CAMP
OKLAHOMA CONFERENCE
SANDY CREEK
SANDY CREEK COVE
FITTS' BUNCOMBE CREEK VIEW
MAP INDEX
MATCH SHEET 8
MATCH SHEET 6
MATCH SHEET 2
T. 6 S.
T. 7 S.
R. 4 E.
R. 5 E.
LEGEND
LIMITED DEVELOPMENT
PUBLIC RECREATION AREA
PROTECTED SHORELINE AREA
PROHIBITED ACCESS AREA
AESTHETIC AREA
SCALE OF FEET
2000 0 2000 4000
DENISON DAM AND LAKE TEXOMA
SHORELINE MANAGEMENT PLAN

MAP 7

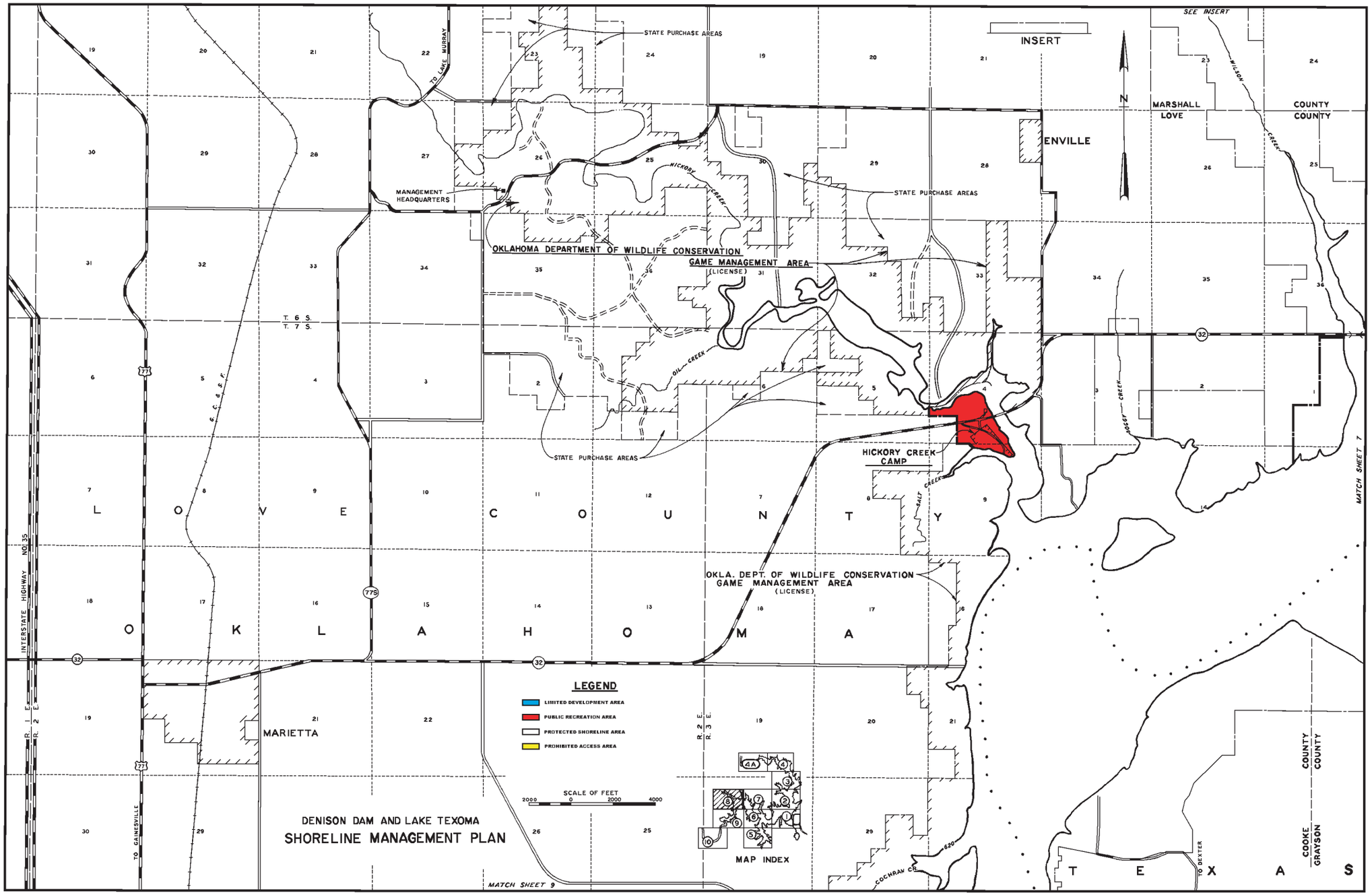
DENISON DAM AND LAKE TEXOMA
SHORELINE MANAGEMENT PLAN
LEGEND
LIMITED DEVELOPMENT AREA
PUBLIC RECREATION AREA
PROTECTED SHORELINE AREA
PROHIBITED ACCESS AREA
SCALE OF FEET
2000 0 2000 4000
MAP INDEX
INSERT
SEE INSERT
N
STATE PURCHASE AREAS
MANAGEMENT HEADQUARTERS
OKLAHOMA DEPARTMENT OF WILDLIFE CONSERVATION
GAME MANAGEMENT AREA
(LICENSE)
HICKORY CREEK CAMP
OKLA. DEPT. OF WILDLIFE CONSERVATION
GAME MANAGEMENT AREA
(LICENSE)
TO LAKE MURRAY
HICKORY CREEK
OIL CREEK
SALT CREEK
DOGGY CREEK
WILSON CREEK
COCHRAN CR.
MARSHALL COUNTY
LOVE COUNTY
ENVILLE
MARIETTA
LOVE COUNTY
OKLAHOMA
TEXAS
COOKE COUNTY
GRAYSON COUNTY
INTERSTATE HIGHWAY NO. 35
TO GAINESVILLE
TO DEXTER
T. 6 S.
T. 7 S.
R. 1 E.
R. 2 E.
R. 3 E.
MATCH SHEET 9
MATCH SHEET 7

MAP 8