




Note: Updates (as of August 26, 2011) are in blue.

Sign	Lake	Area	Posting	Remarks
<b>CLOSED</b>	Skiatook	Twin Points Swim Beach	Closed	Beach closed. Contact with water prohibited.
	Eufaula	Porum Landing Swim Beach	Closed	Beach closed. Contact with water prohibited.
	Keystone	Old Mannford Old Hwy 51	Closed	Contact with water prohibited.
	Waurika	Chisholm Trail Swim Beach Kiowa Swim Beach	Closed	Contact with water prohibited.
 <p><b>WARNING</b> HARMFUL ALGAE PRESENT Lake unsafe for people and pets</p> <p>Until further notice:  <ul style="list-style-type: none"> <li>Swimming, water skiing, and water contact is prohibited.</li> <li>Do not drink untreated lake water.</li> <li>Keep pets and livestock away.</li> <li>Clean fish well and discard entrails.</li> <li>Avoid areas of visible algae accumulation when boating.</li> </ul> </p> <p>In case of contact with harmful algae, call your doctor or veterinarian if you or your animals experience nausea, vomiting, diarrhea, skin rash, eye irritation, respiratory symptoms, or other unexplained illness.</p> <p>Report any algae blooms to: _____ Call your local health department: _____</p>	Eufaula	Porum Landing	Harmful algae present Unsafe for people and pets	Recreation area open, but do not go in the water. Contact with water prohibited.
	Keystone	Feyodi Park Appalachia Bay	Harmful algae present Unsafe for people and pets	Considered to have adverse health effects. Due to test result levels, contact with water prohibited.
	Tenkiller	Burnt Cabin Petit Bay	Harmful algae present Unsafe for people and pets	Considered to have adverse health effects. Due to test result levels, contact with water prohibited.
	Fort Gibson	Rocky Point Swim Beach	Harmful algae present Unsafe for people and pets	Considered to have adverse health effects. Due to test result levels, contact with water prohibited.
	Waurika	All areas not under closure	Harmful algae present Unsafe for people and pets	Considered to have adverse health effects. Due to test result levels, contact with water prohibited.
	Lake Texoma	Treasure Island west to the mouth of the Red River including Buncombe Creek and Big Mineral Arms	Harmful algae present Unsafe for people and pets	Considered to have adverse health effects. Due to test result levels, contact with water prohibited.

<div data-bbox="131 636 456 1066"> <p><b>ADVISORY</b></p> <p><b>HARMFUL ALGAE PRESENT</b> Lake may be unsafe for people and pets</p> <p><b>Until further notice:</b></p> <ul style="list-style-type: none"> <li>Contact with water is discouraged (e.g., swimming, water skiing). <i>Contacto con agua es desalentado.</i></li> <li>Do not drink untreated lake water. <i>No beber o permitir que el agua cruda sea en áreas con espumas o venidas.</i></li> <li>Do not use the water for drinking. <i>No tomar el agua tratada del lago.</i></li> <li>Keep pets and livestock away. <i>Mantenga alejados los mascotas y el ganado.</i></li> <li>Clean fish well and discard entrails. <i>Limpie bien el pescado y deséchelo las vísceras.</i></li> <li>Avoid areas of visible algae accumulation when boating. <i>Evite las áreas con espumas o venidas cuando nave en lancha.</i></li> </ul> <p>In case of contact with harmful algae, call your doctor or veterinarian if you or your animals experience nausea, vomiting, diarrhea, skin rash, eye irritation, respiratory symptoms, or other unexplained illness.</p> <p>Report new algae blooms to <input type="text"/> Call your local health department: <input type="text"/></p>   </div>	<p><b>Fort Gibson</b></p>	<p><b>All areas not in a warning</b></p>	<p><b>Harmful algae present</b> <b>May be unsafe for people and pets</b></p>	<p><b>Swimming, water skiing and water contact is discouraged. If bloom is observed, avoid and report sighting.</b></p>
	<p><b>Eufaula</b></p>	<p><b>All areas not in a warning or closure</b></p>	<p><b>Harmful algae present</b> <b>May be unsafe for people and pets</b></p>	<p><b>Swimming, water skiing and water contact is discouraged. If bloom is observed, avoid and report sightings.</b></p>
	<p><b>Keystone</b></p>	<p><b>All areas not in a warning or closure</b></p>	<p><b>Harmful algae present</b> <b>May be unsafe for people and pets</b></p>	<p><b>Swimming, water skiing and water contact is discouraged. If bloom is observed, avoid and report sightings.</b></p>
	<p><b>Skiatook</b></p>	<p><b>All areas not in a warning or closure</b></p>	<p><b>Harmful algae present</b> <b>May be unsafe for people and pets</b></p>	<p><b>Swimming, water skiing and water contact is discouraged. If bloom is observed, avoid and report sightings.</b></p>
	<p><b>Tenkiller</b></p>	<p><b>All areas not in a warning</b></p>	<p><b>Harmful algae present</b> <b>May be unsafe for people and pets</b></p>	<p><b>Swimming, water skiing and water contact is discouraged. If bloom is observed, avoid and report sightings.</b></p>
	<p><b>Lake Texoma</b></p>	<p><b>All areas not in a warning or closure</b></p>	<p><b>Harmful algae present</b> <b>May be unsafe for people and pets</b></p>	<p><b>Swimming, water skiing and water contact is discouraged. If bloom is observed, avoid and report sightings.</b></p>