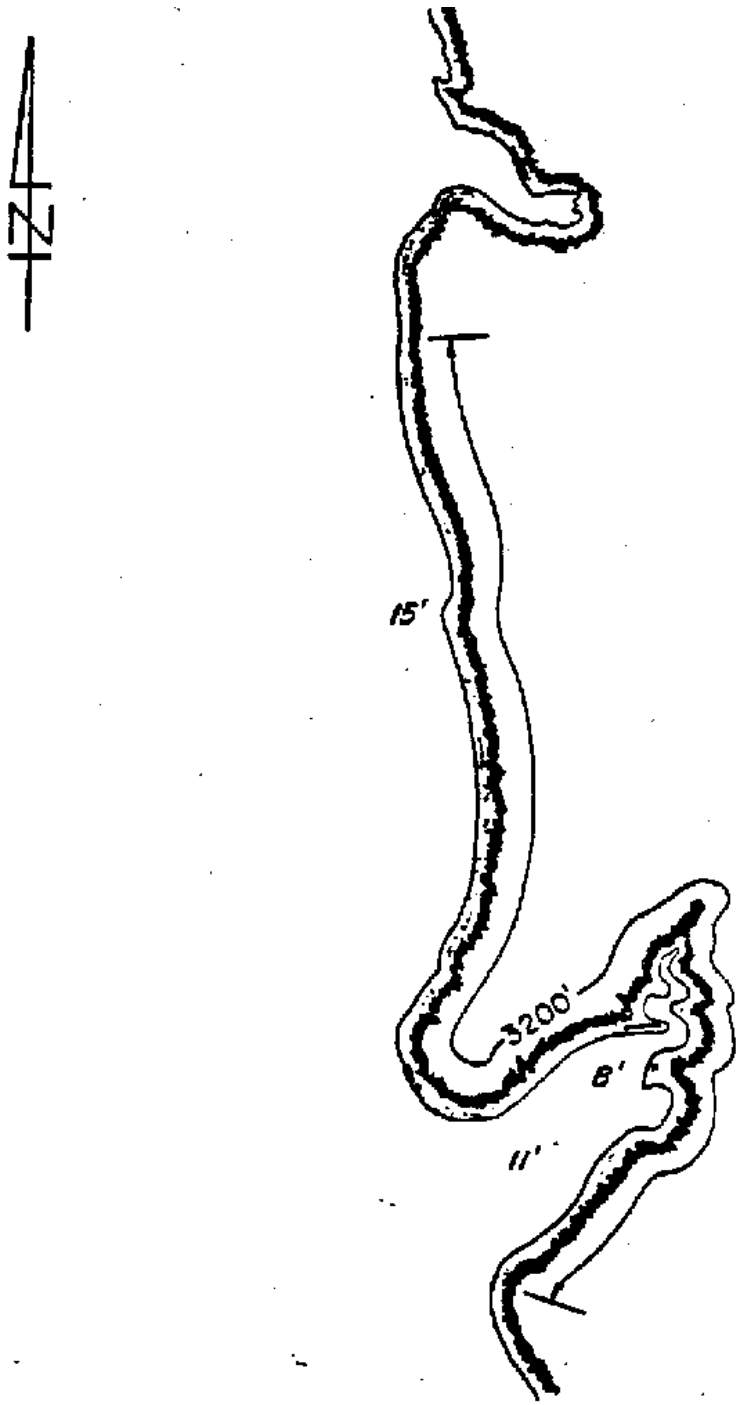

BRIDGEVIEW COVE

NO SCALE

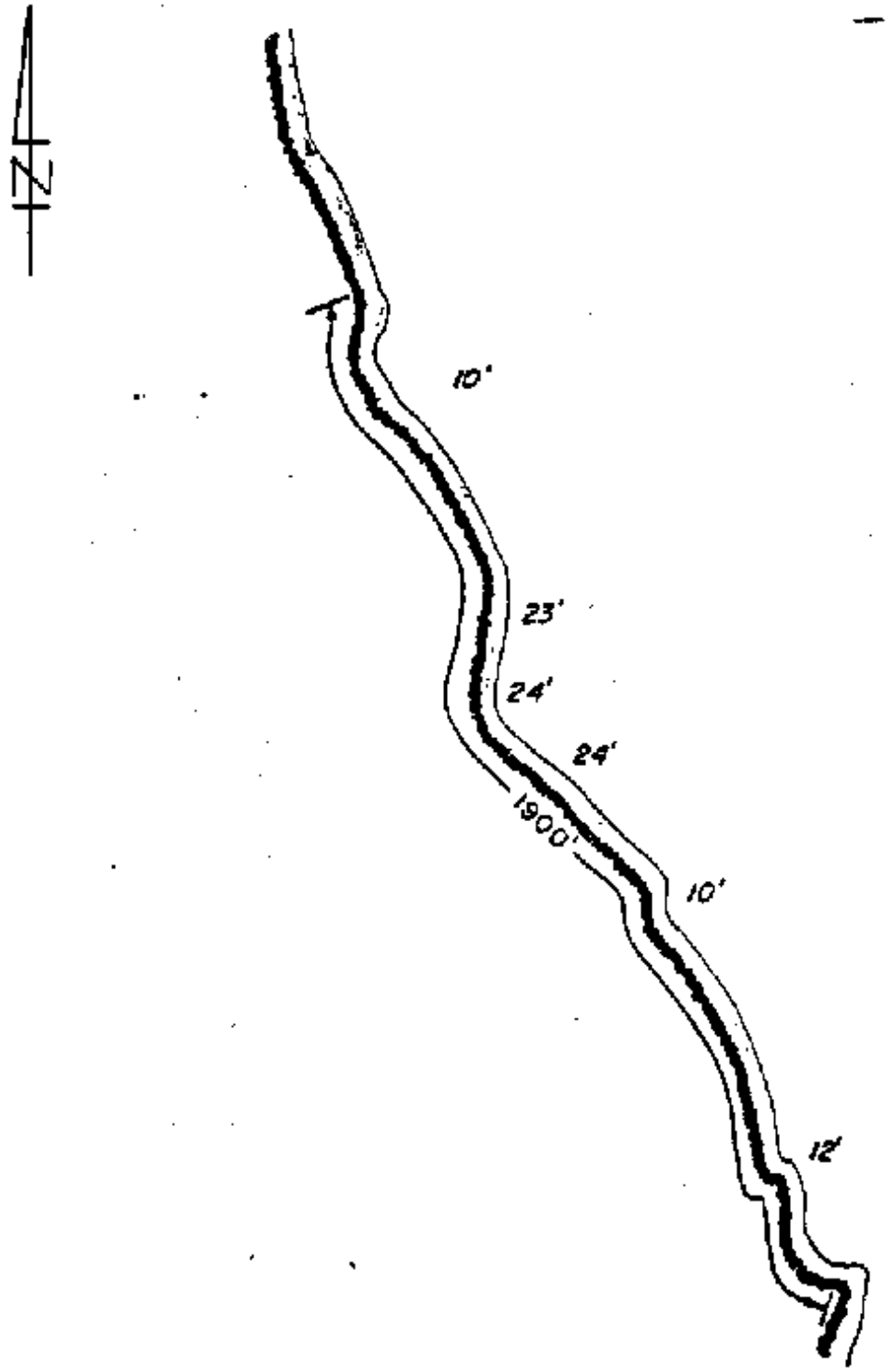

BUNCOMBE CREEK COVE

NO SCALE

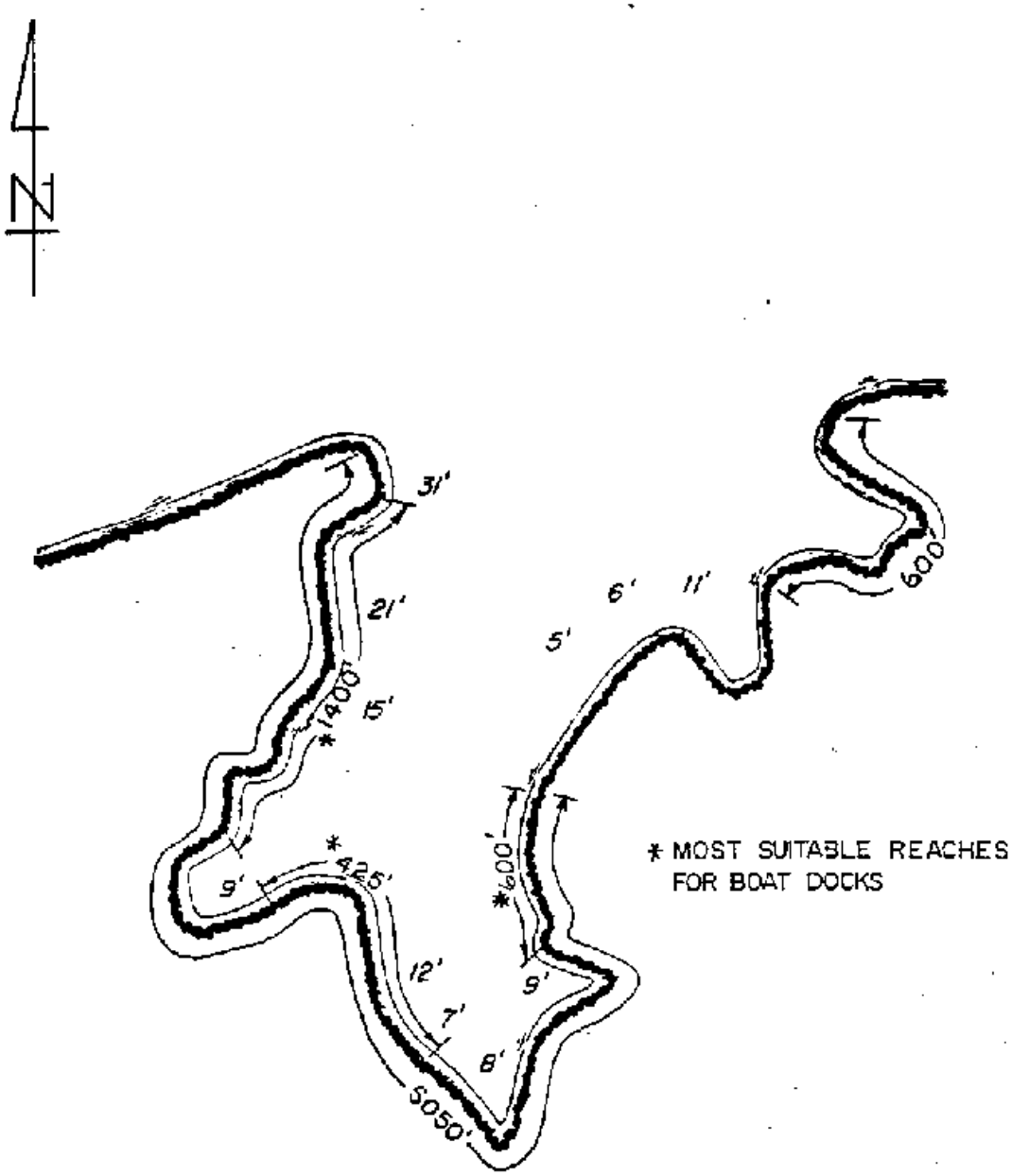

COVE SOUTH OF TREASURE ISLAND

NO SCALE

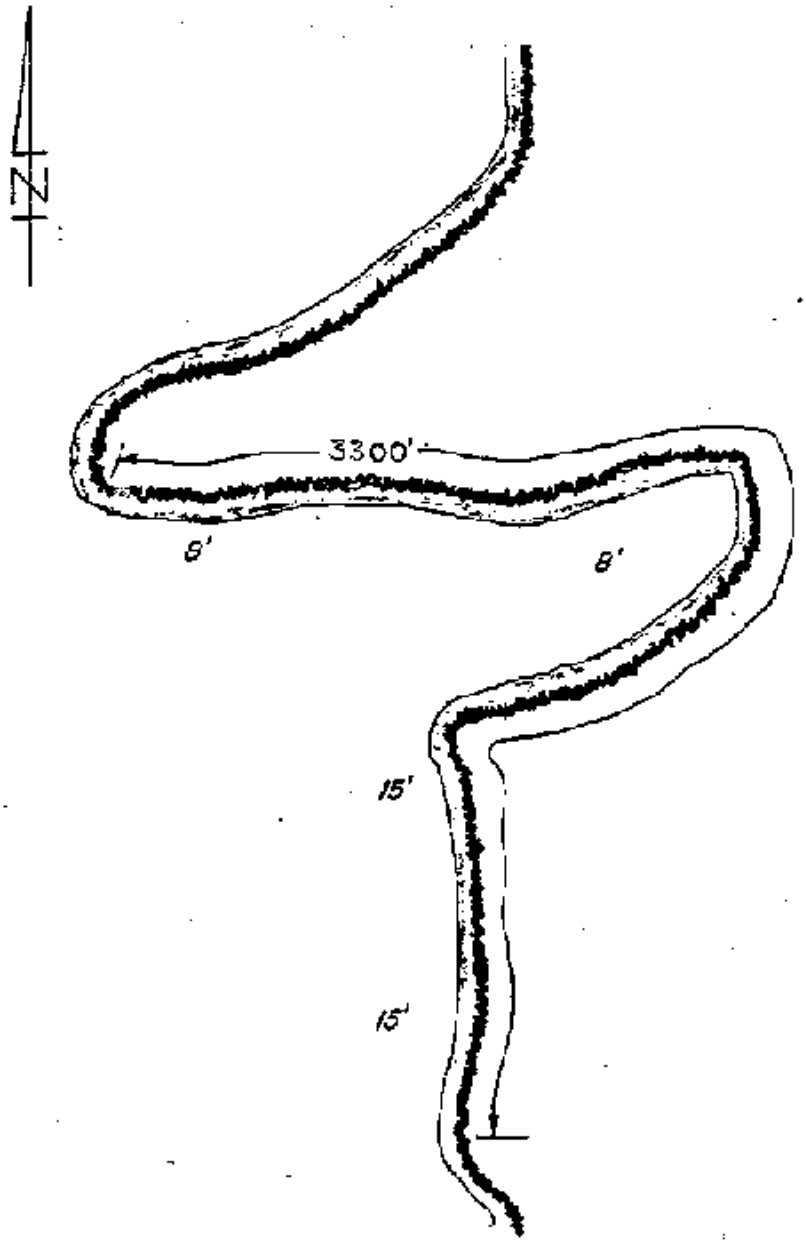

CANEY CREEK NORTH

NO SCALE

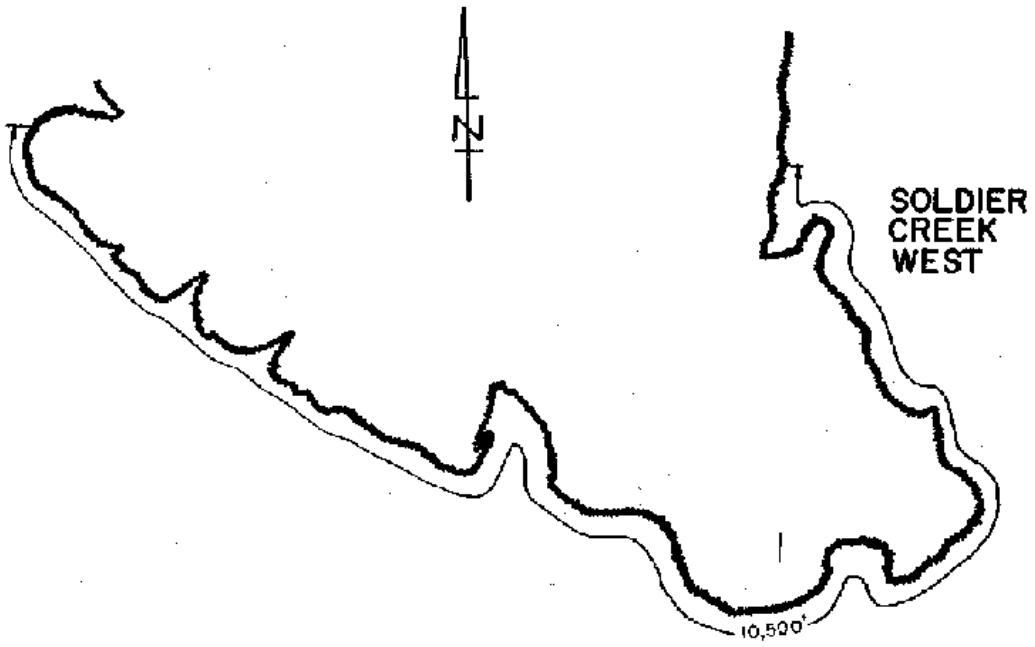

CANEY CREEK

NO SCALE

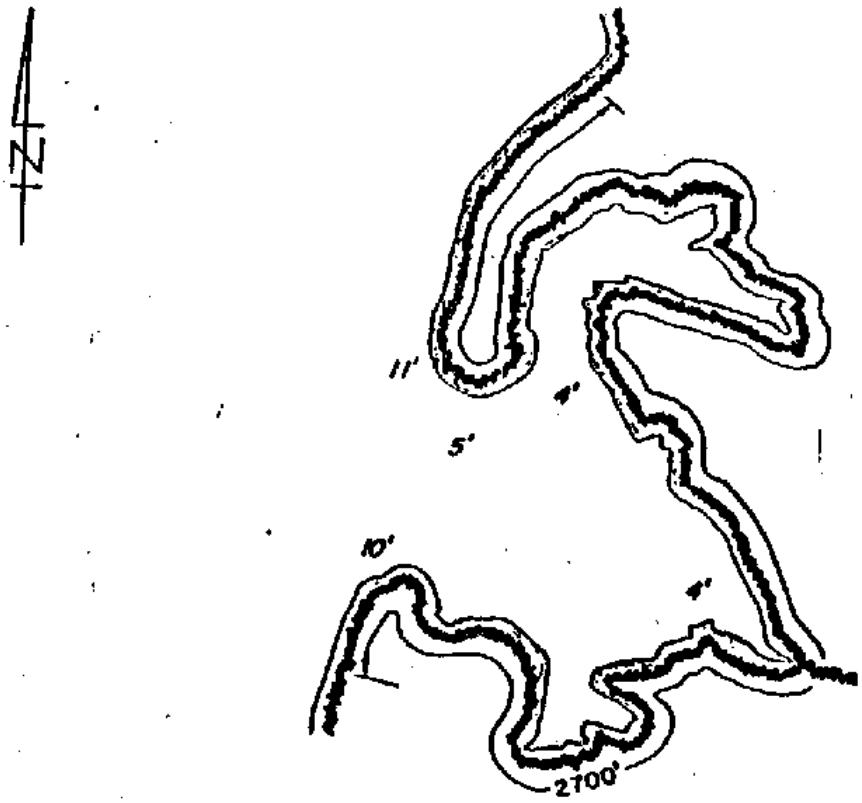

CARDINAL COVE

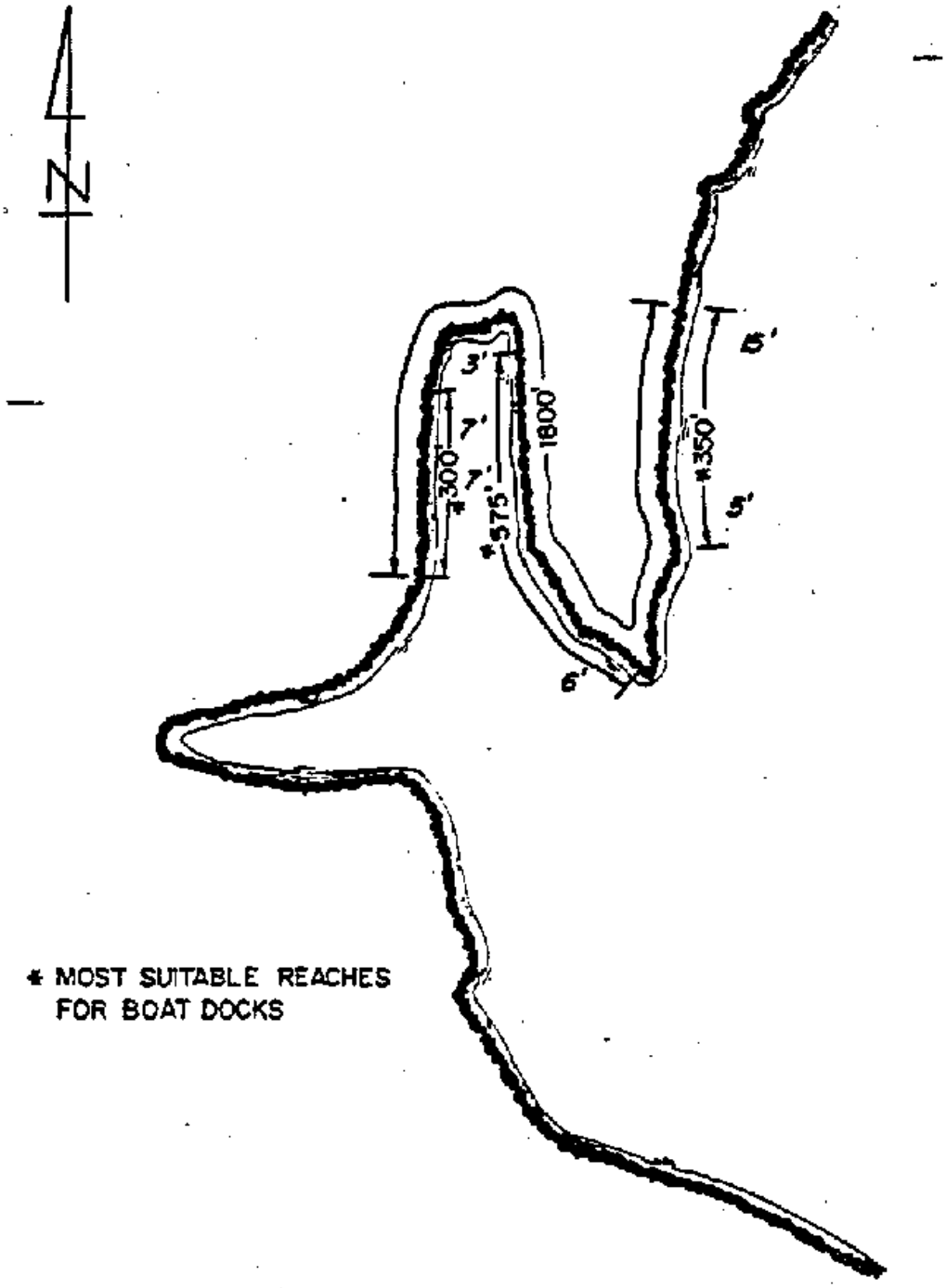

COVE NORTH OF CEDAR MILLS

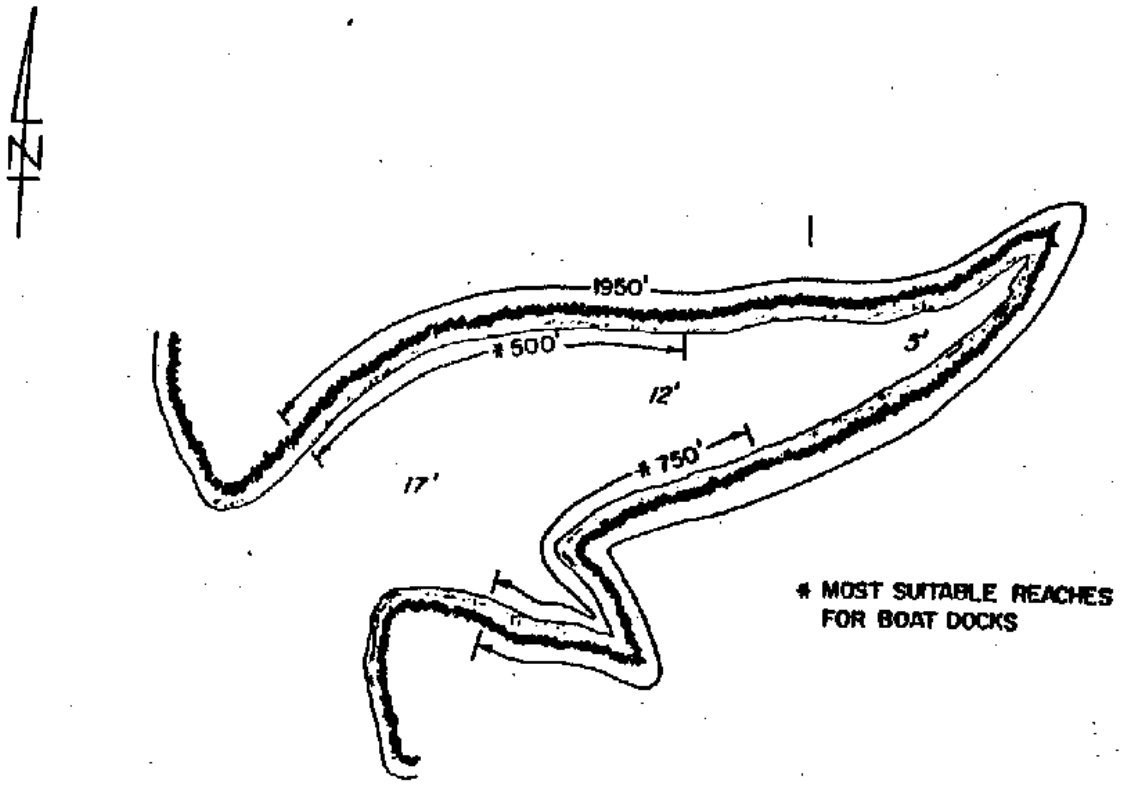

CHILDER'S LAKESIDE COVE

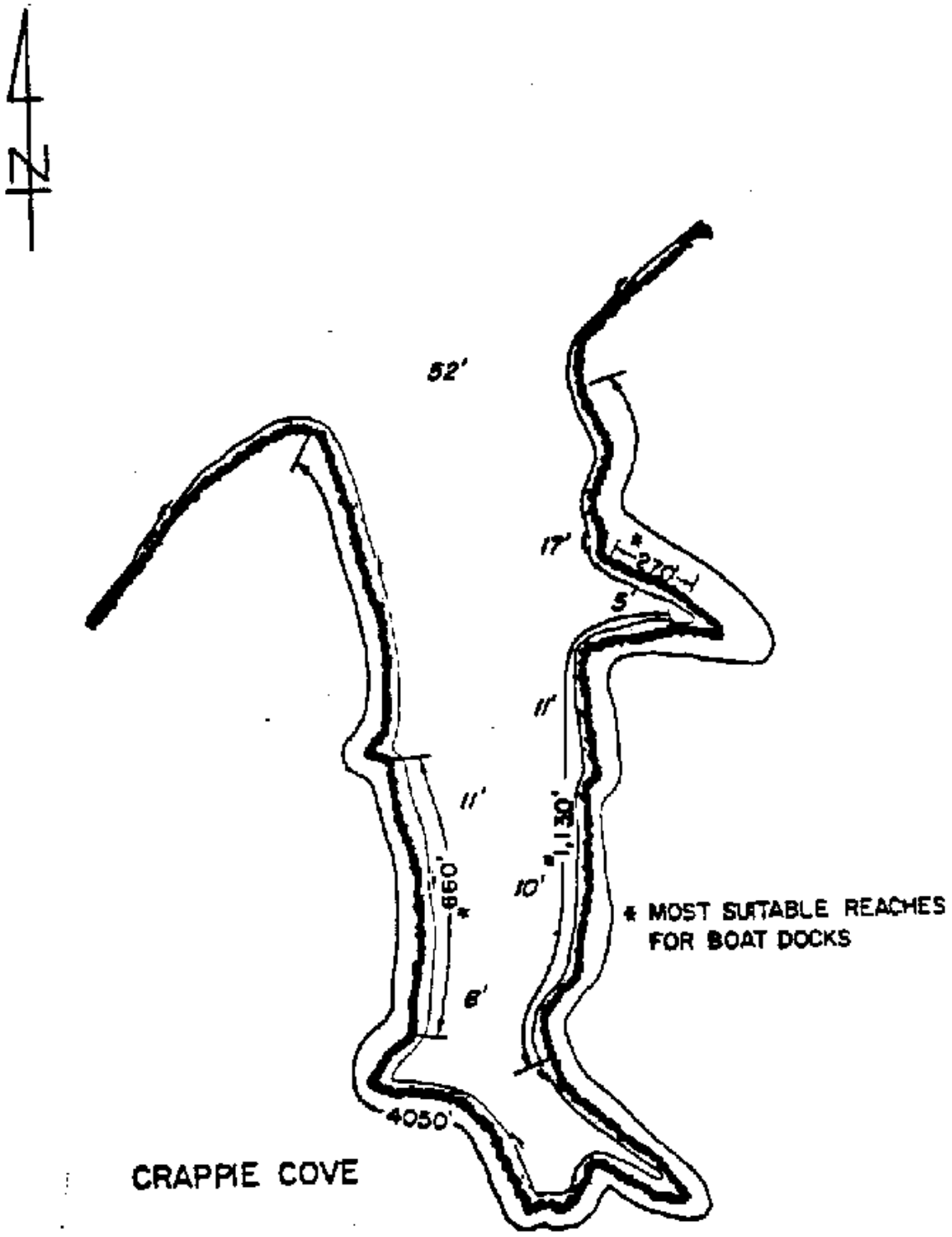
N
52'
17'
270'
5'
11'
11'
1,130'
10'
860'
6'
4050'
* MOST SUITABLE REACHES FOR BOAT DOCKS
CRAPPIE COVE

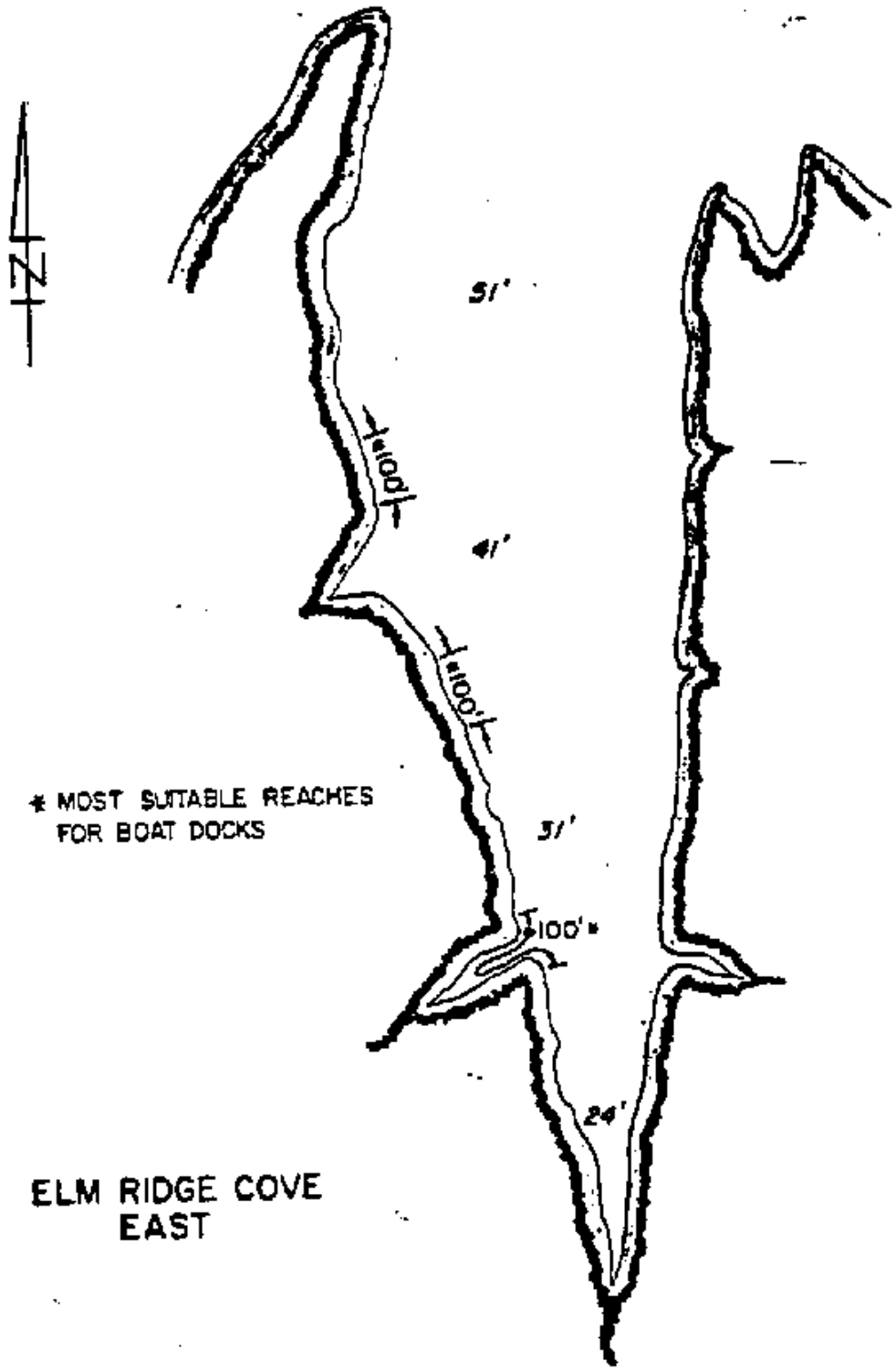

ELM RIDGE COVE
EAST

NO SCALE

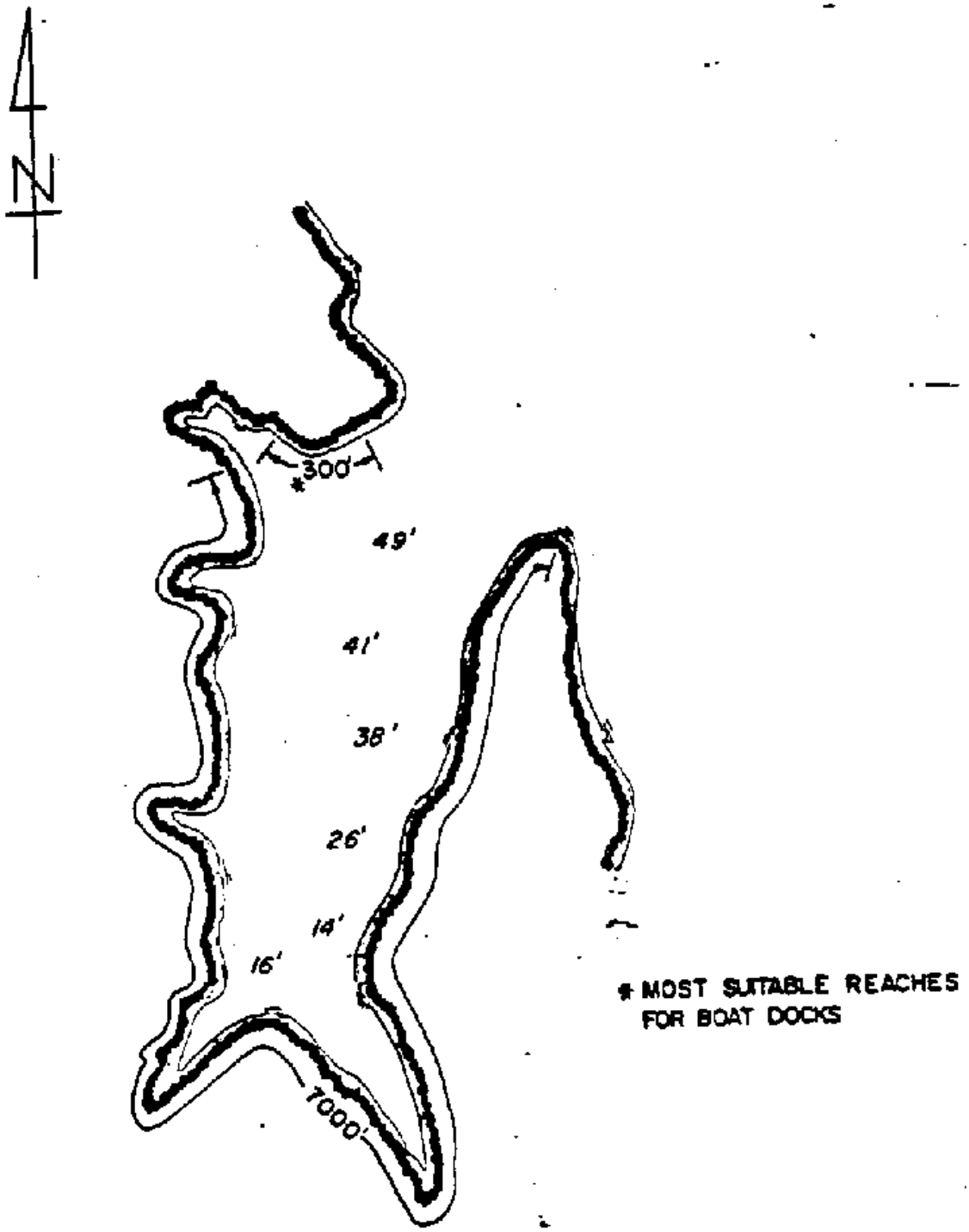

ELM RIDGE COVE

NO SCALE

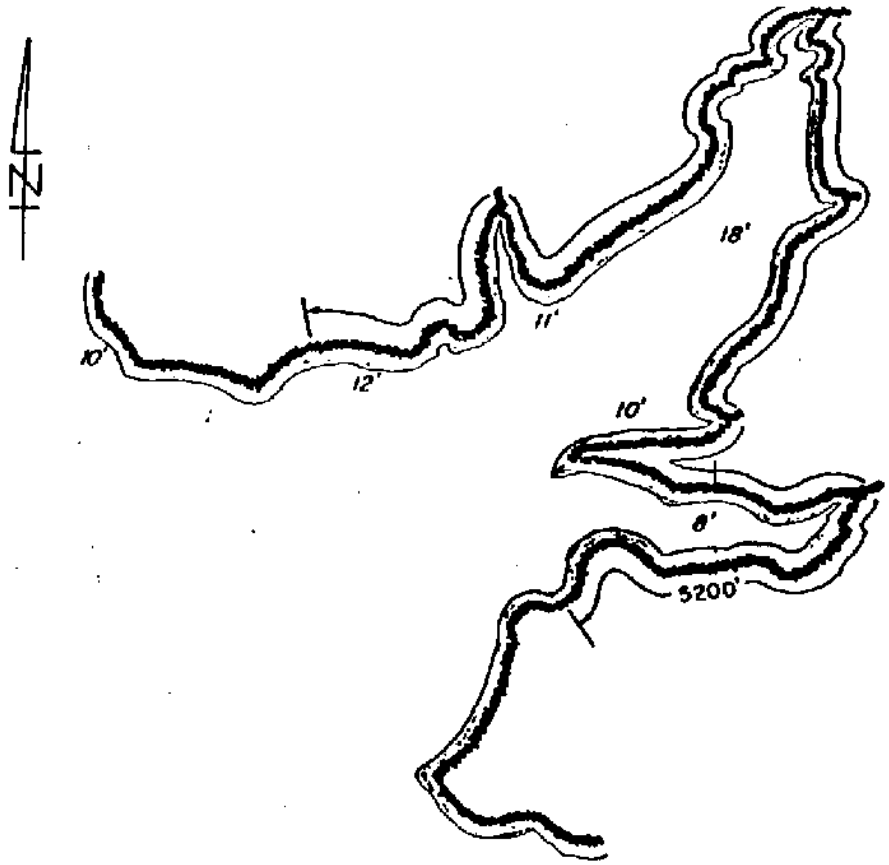

GLASSES CREEK COVE EAST

NO SCALE

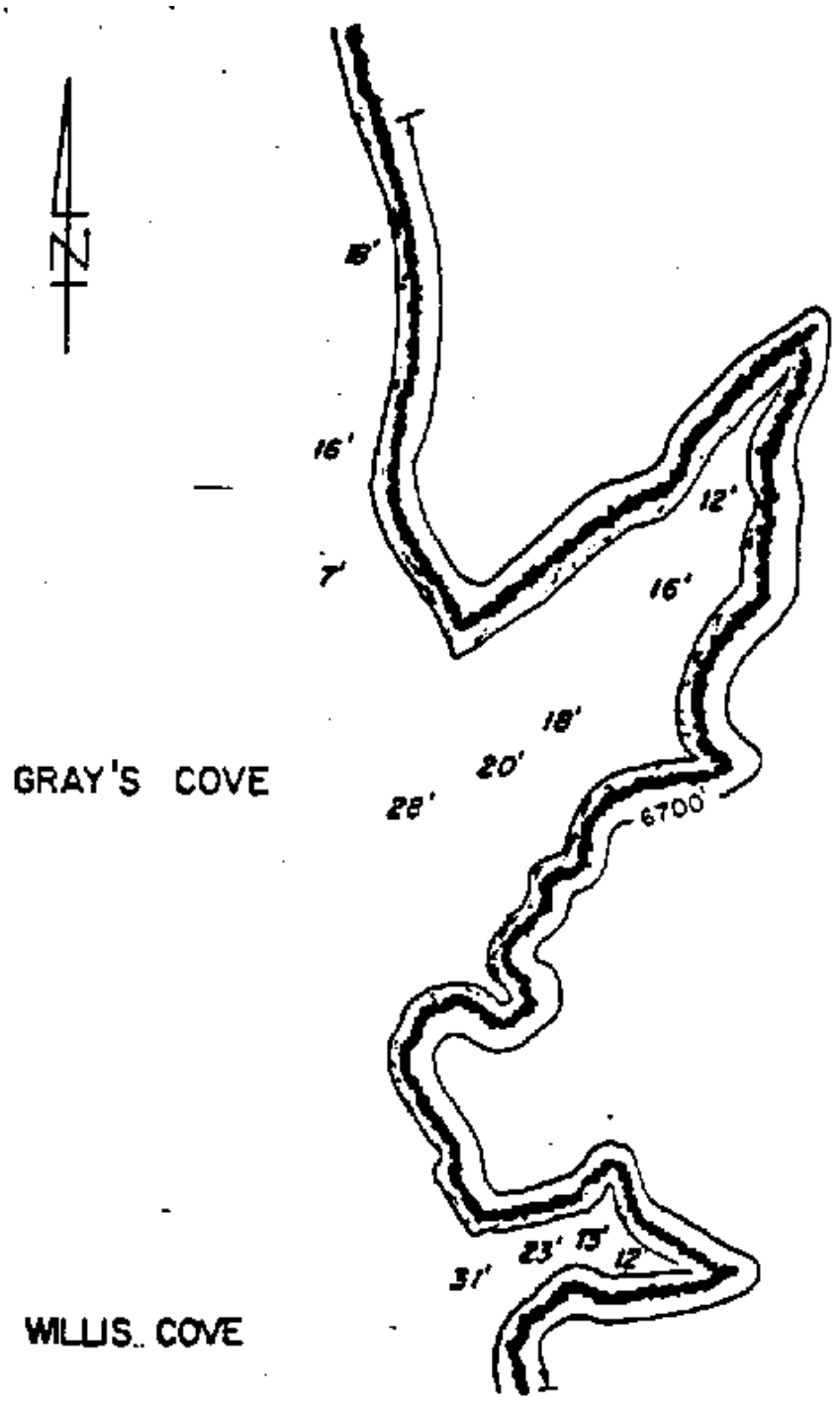

NO SCALE

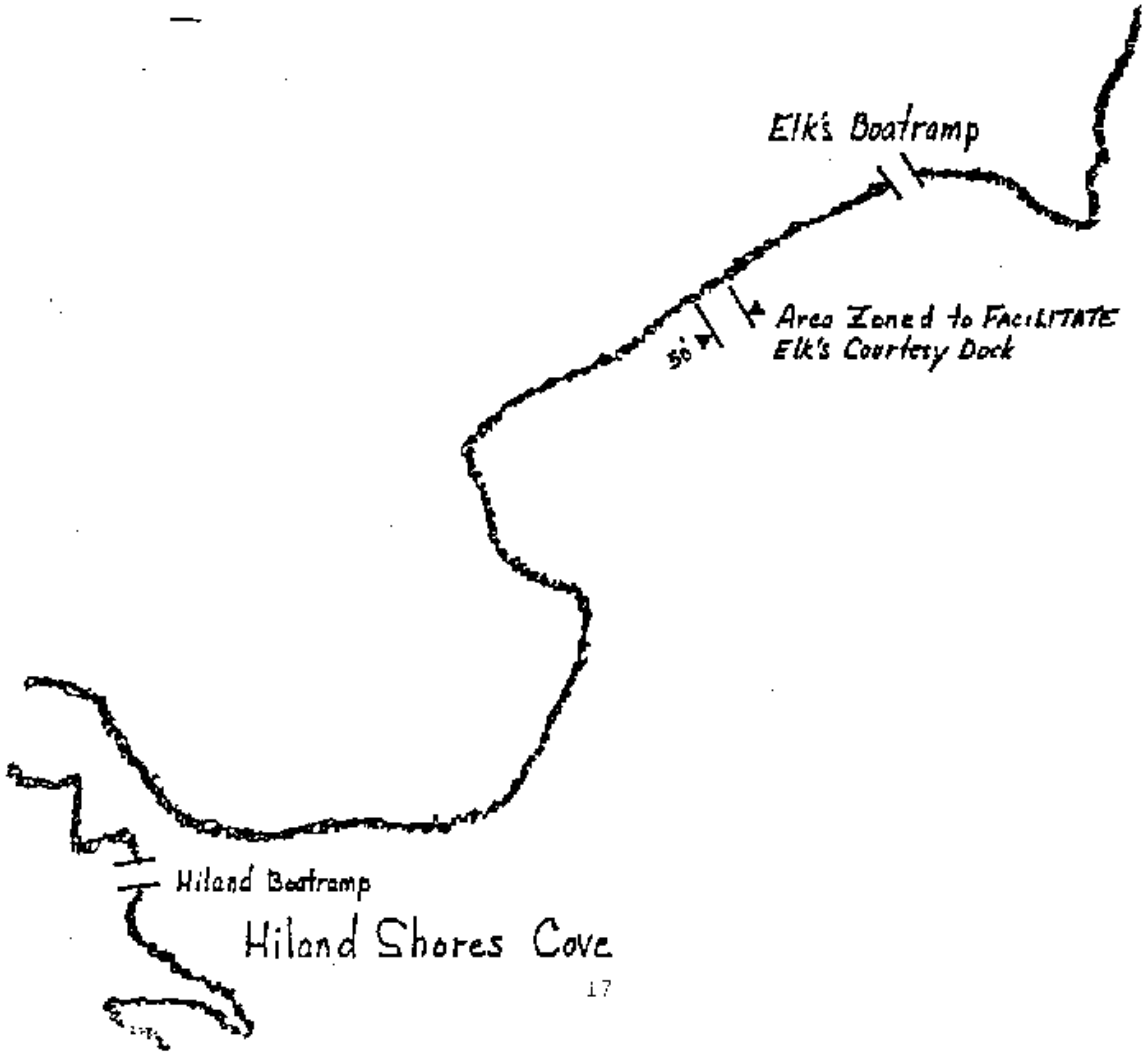
Elk's Boatramp
Area Zoned to FACILITATE
Elk's Courtesy Dock
50'
Hiland Boatramp
Hiland Shores Cove

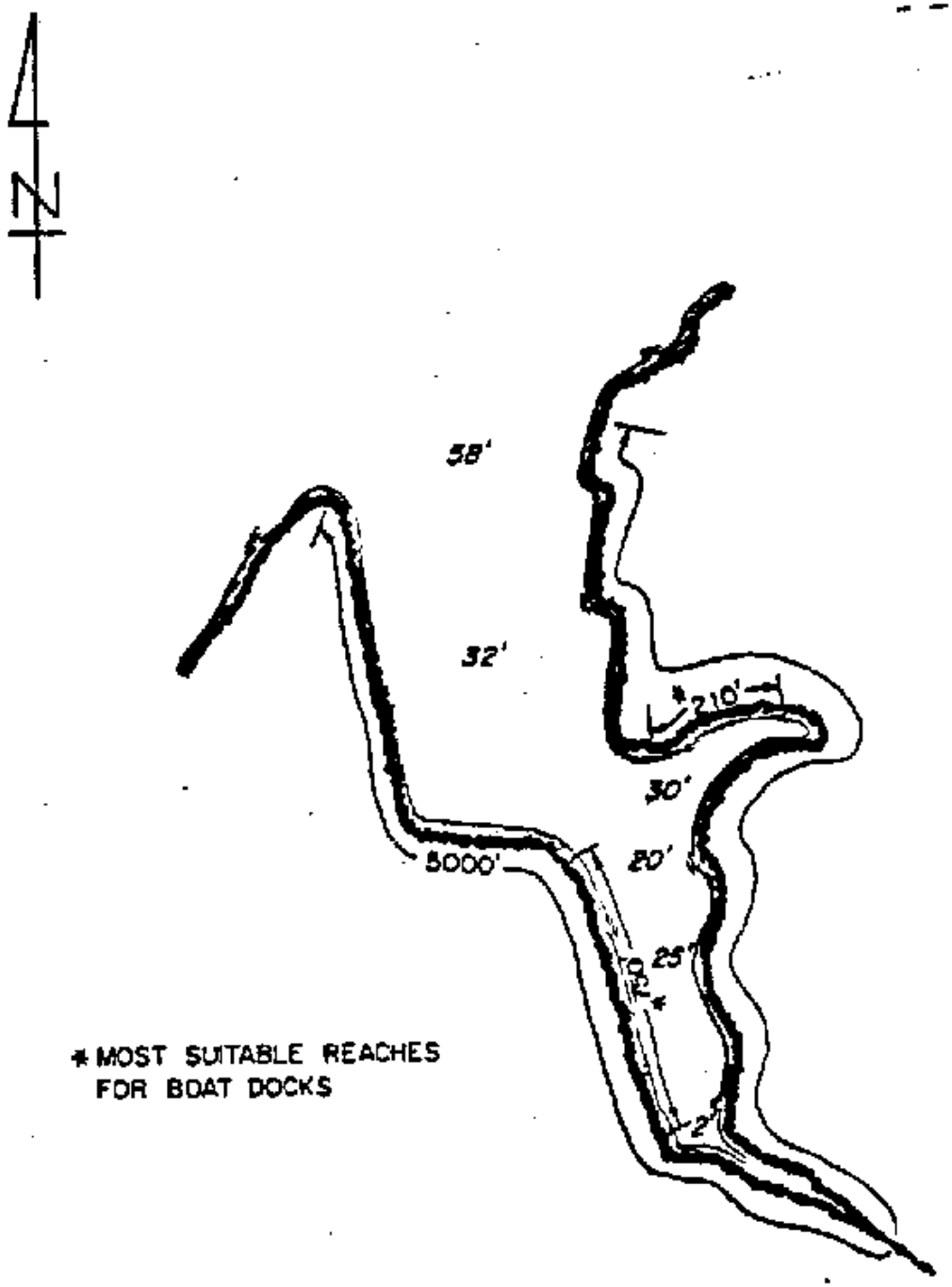

LAZY ACRES COVE

NO SCALE

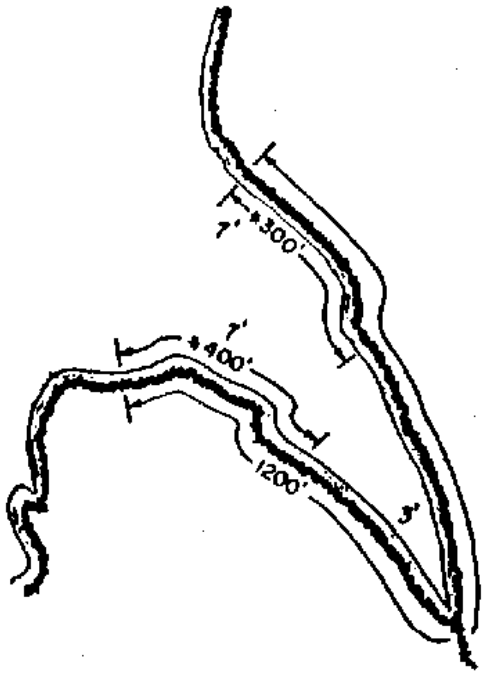

* MOST SUITABLE REACHES FOR BOAT DOCKS

LIMESTONE CREEK COVE

NO SCALE

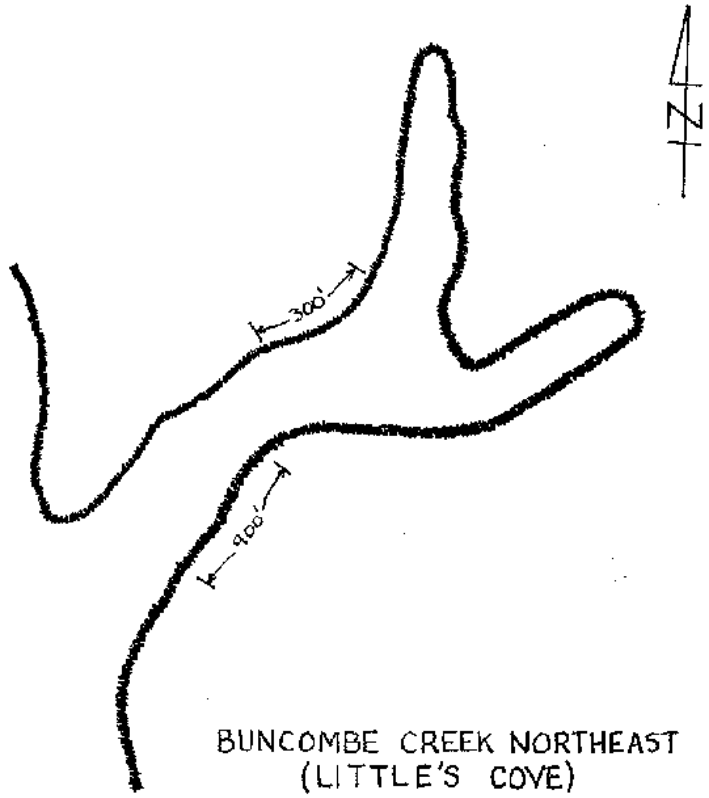

BUNCOMBE CREEK NORTHEAST
(LITTLE'S COVE)

NO SCALE

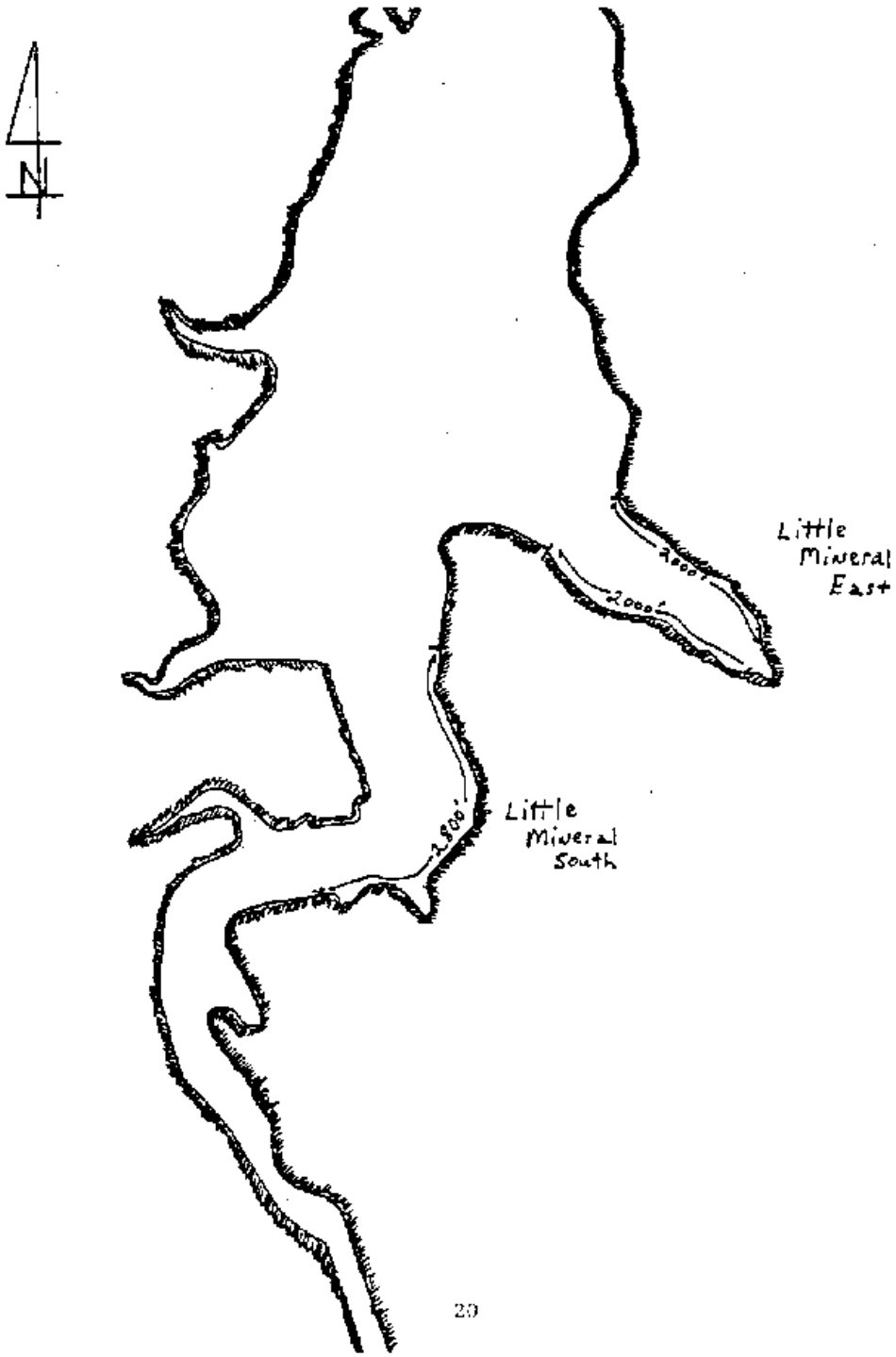
N
Little
Mineral
East
2000'
2000'
Little
Mineral
South
2500'

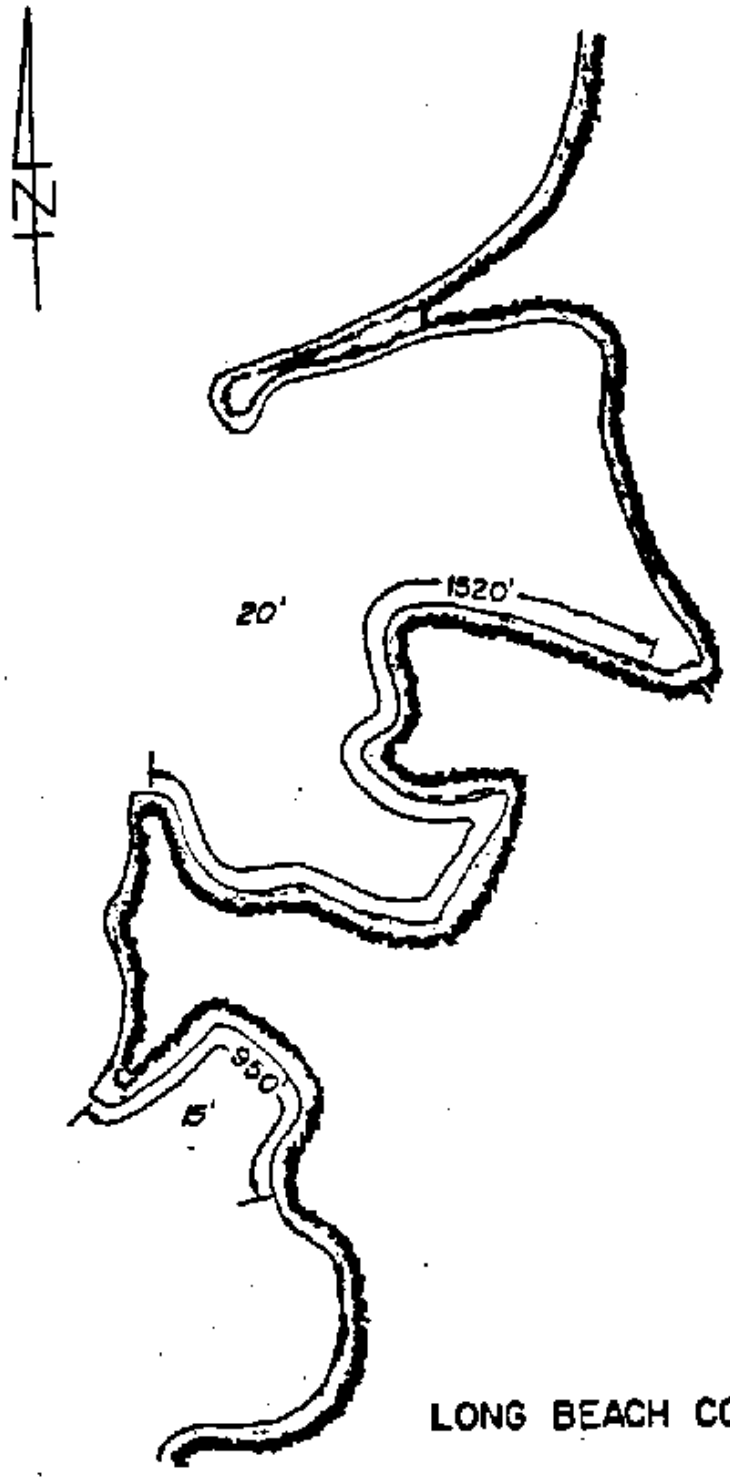

LONG BEACH COVES

NO SCALE

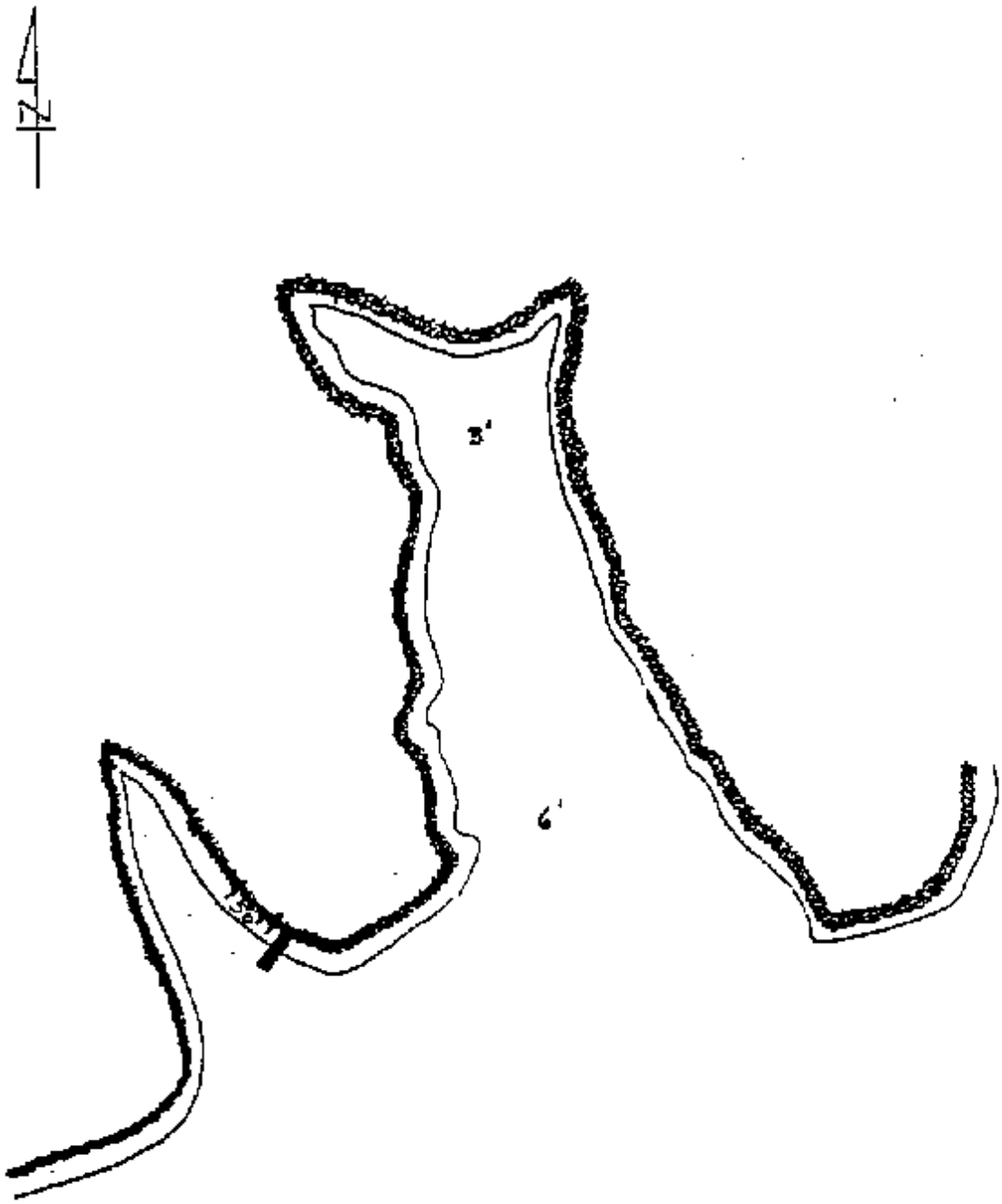

LOST ACRES COVE

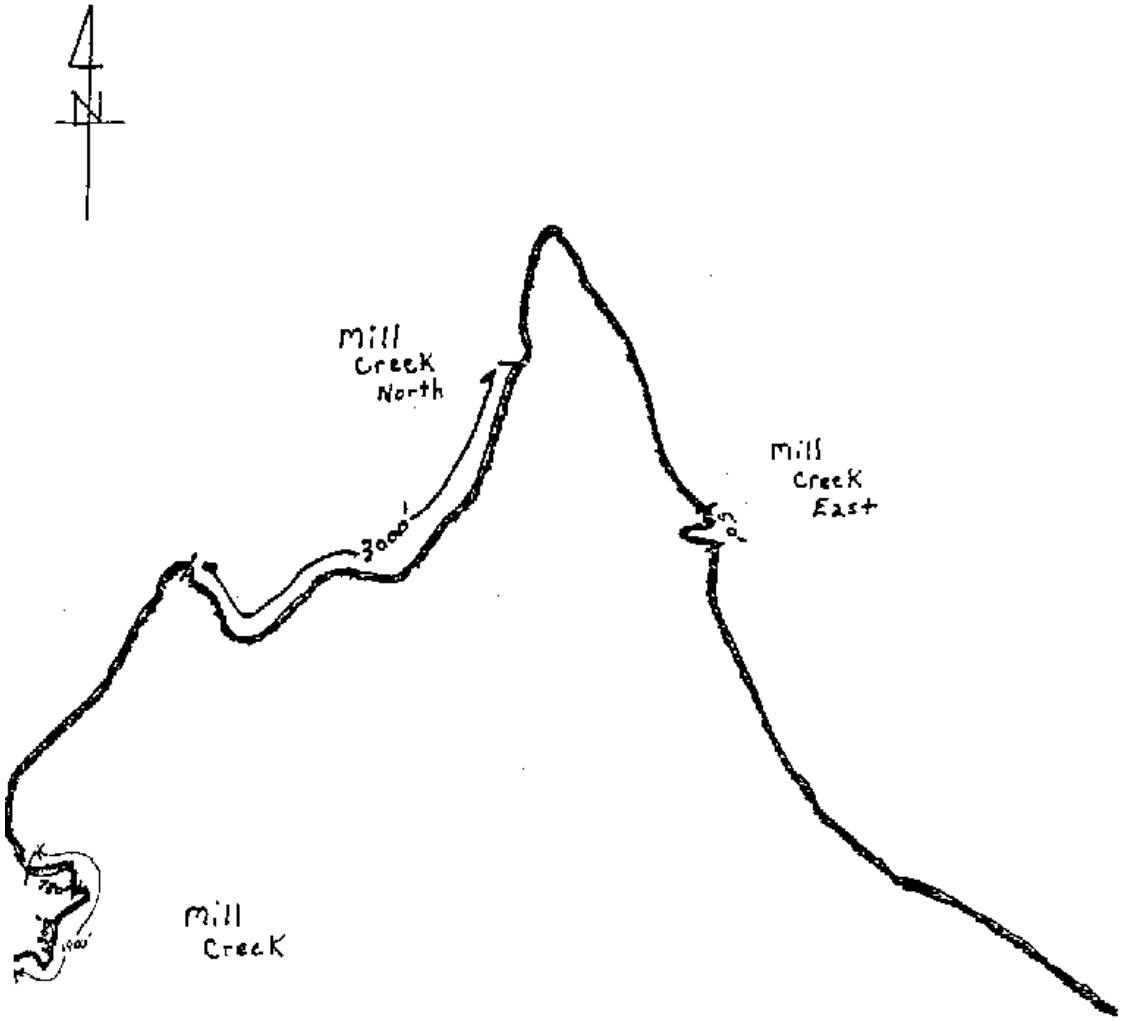
N
Mill
Creek
North
3000'
Mill
Creek
East
Mill
Creek

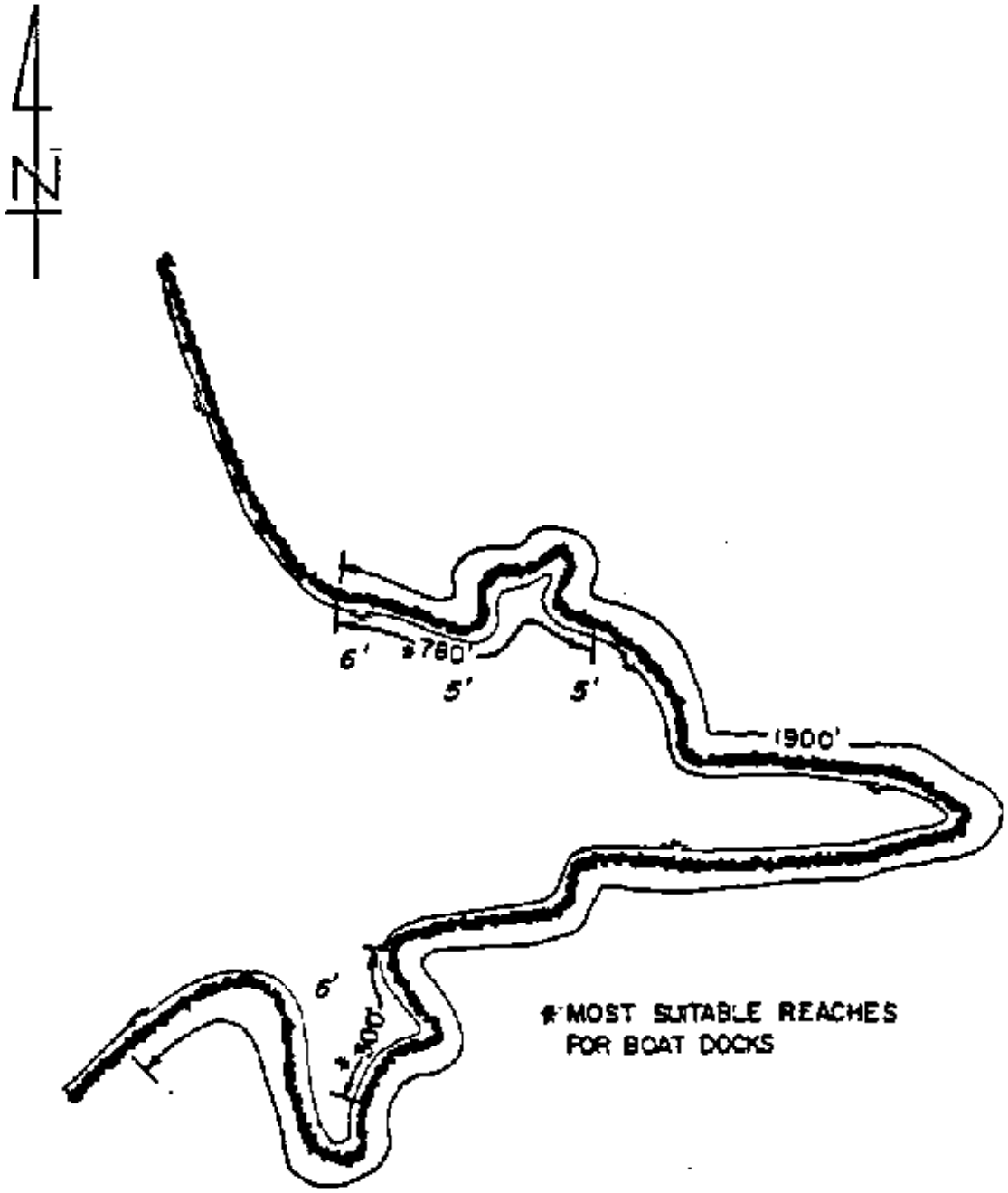

MILL CREEK COVE

NO SCALE

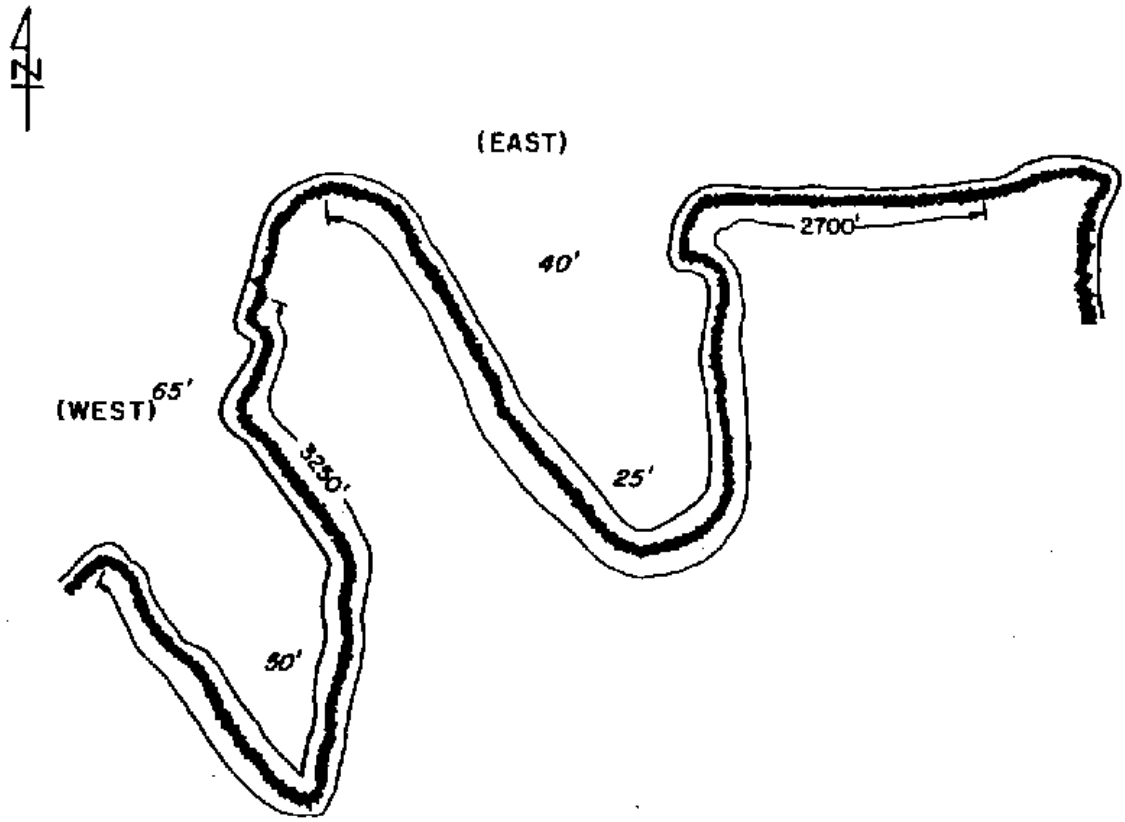

PLEASURE BAY

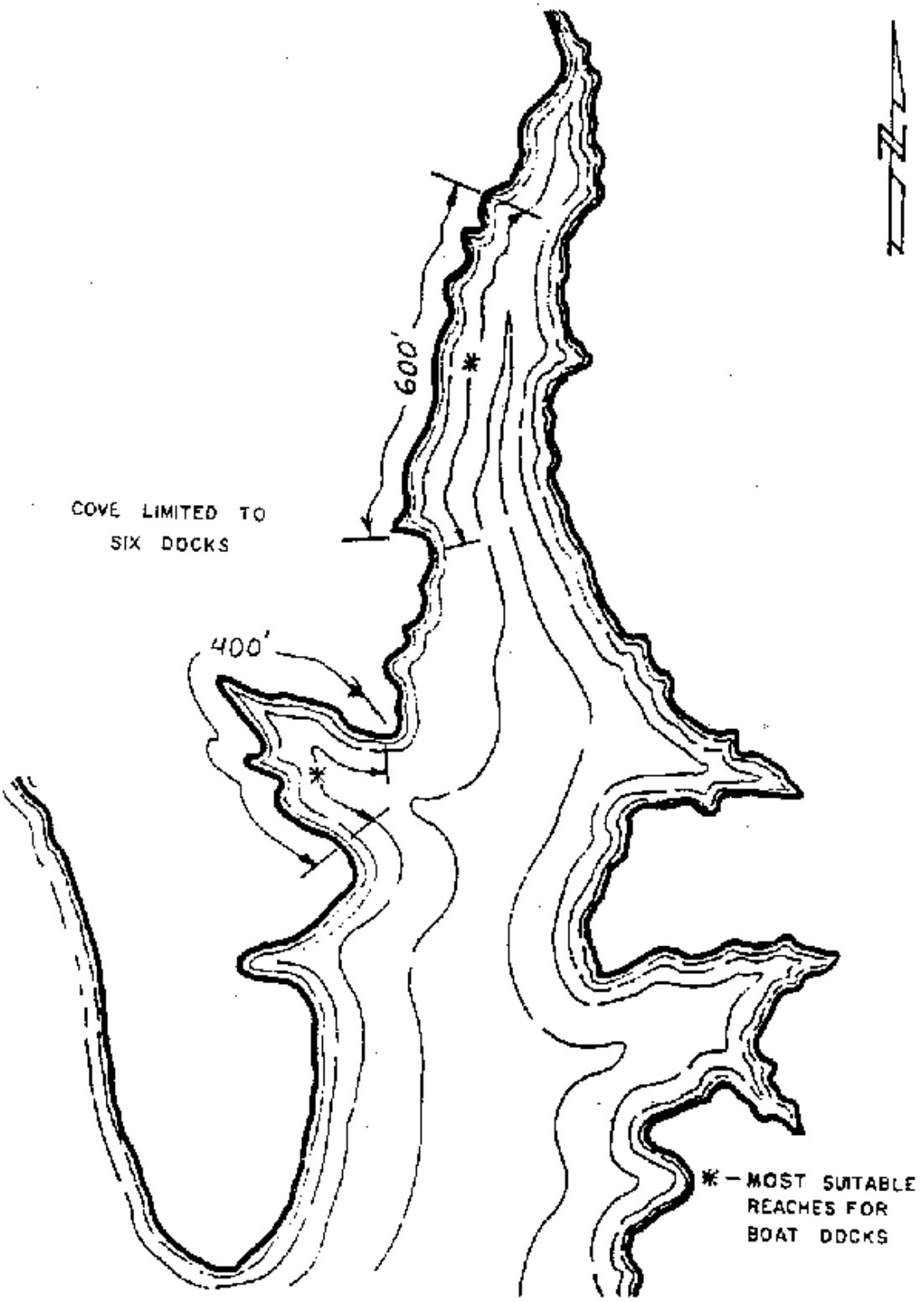

PRESTON PENINSULA COVE

NO SCALE

PRESTON SHORES

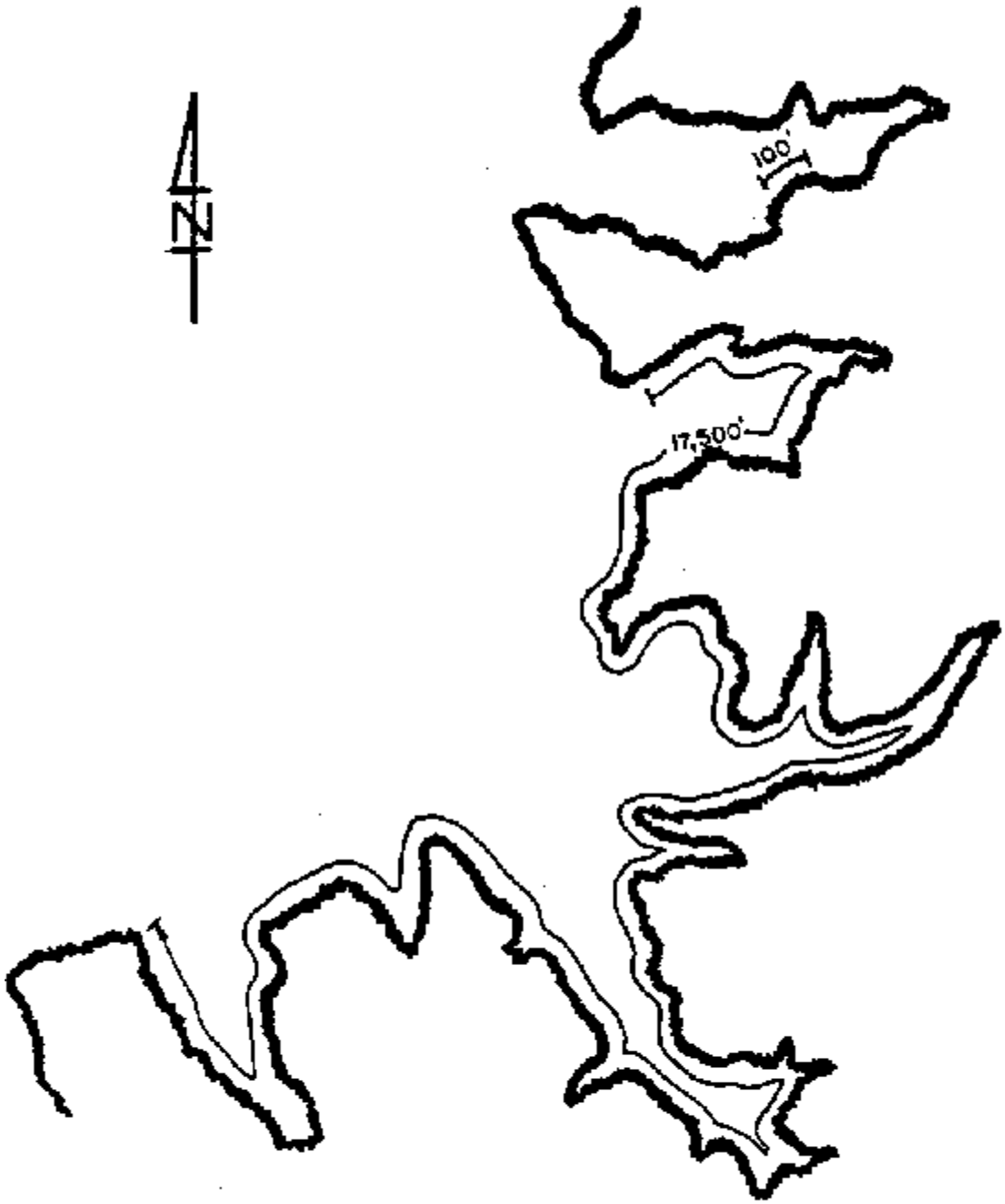

SAND POINT

NO SCALE



SANDY CREEK COVE

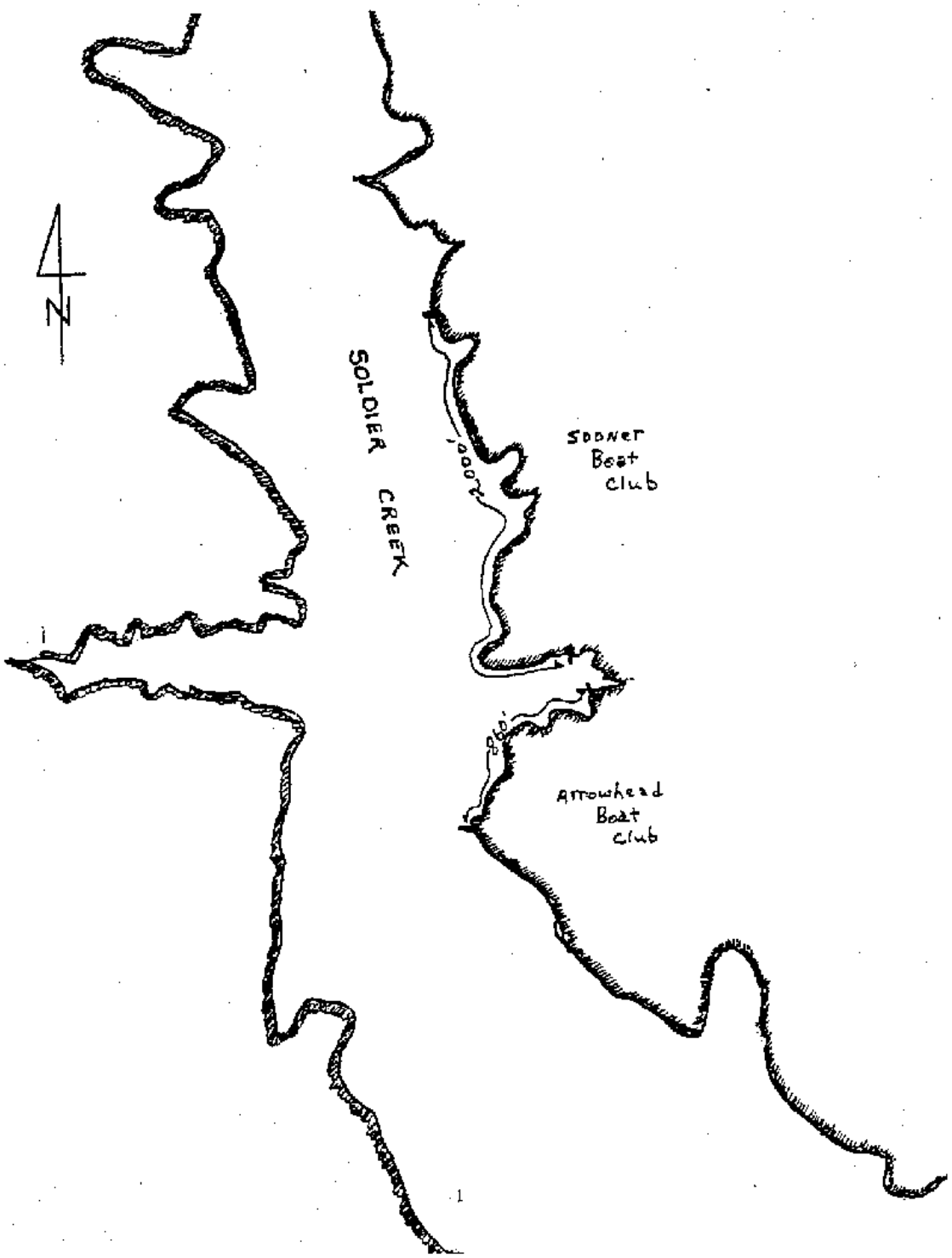
N
SOLDIER CREEK
Sooner Boat Club
Arrowhead Boat Club

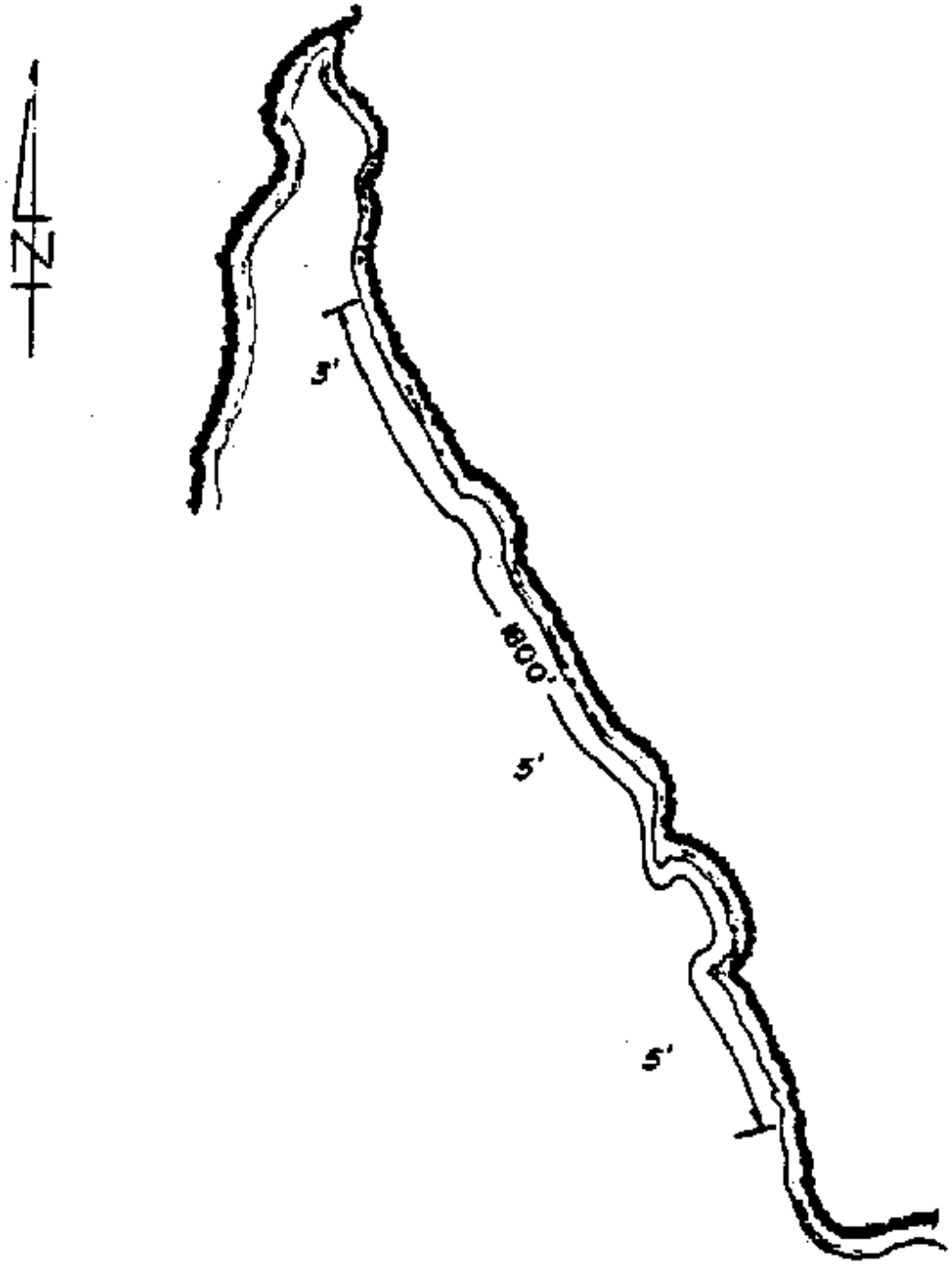

SOLDIER CREEK EAST

NO SCALE

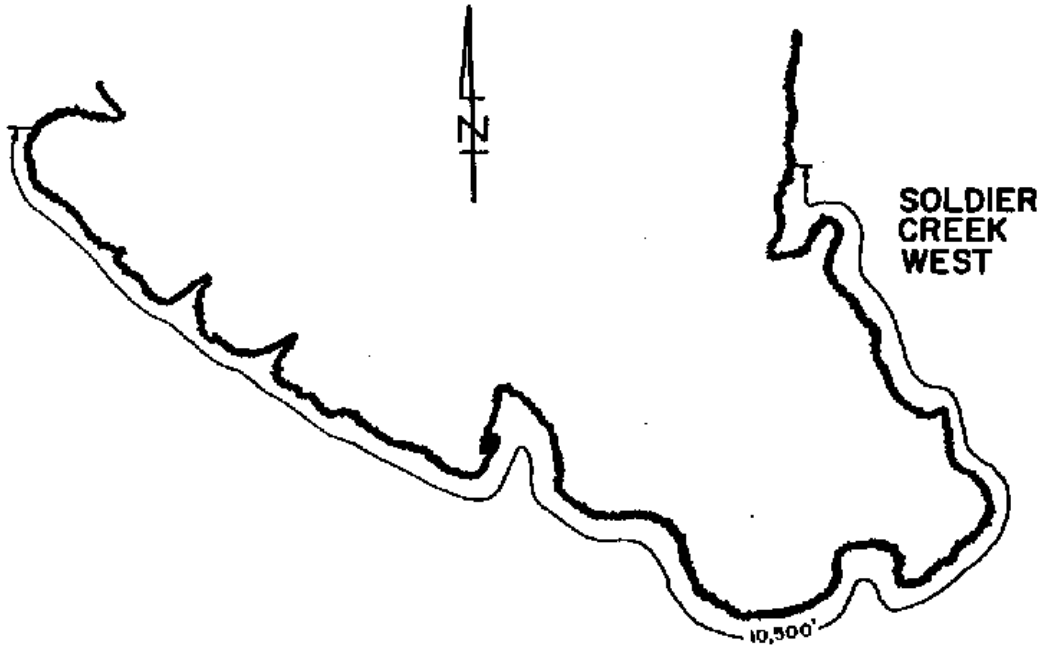

CANEY CREEK

NO SCALE

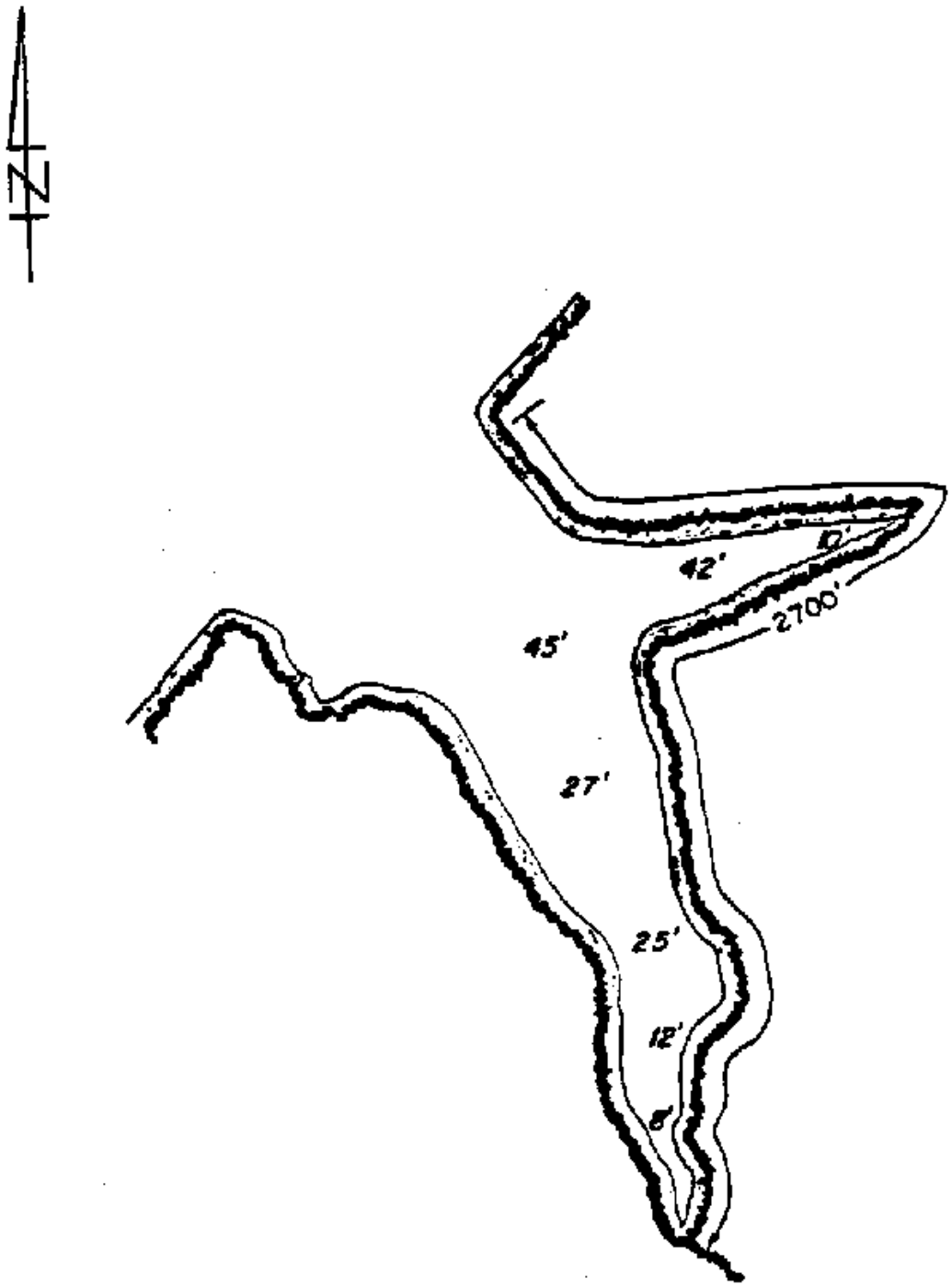

WILSON'S LAKESIDE ACRES

NO SCALE

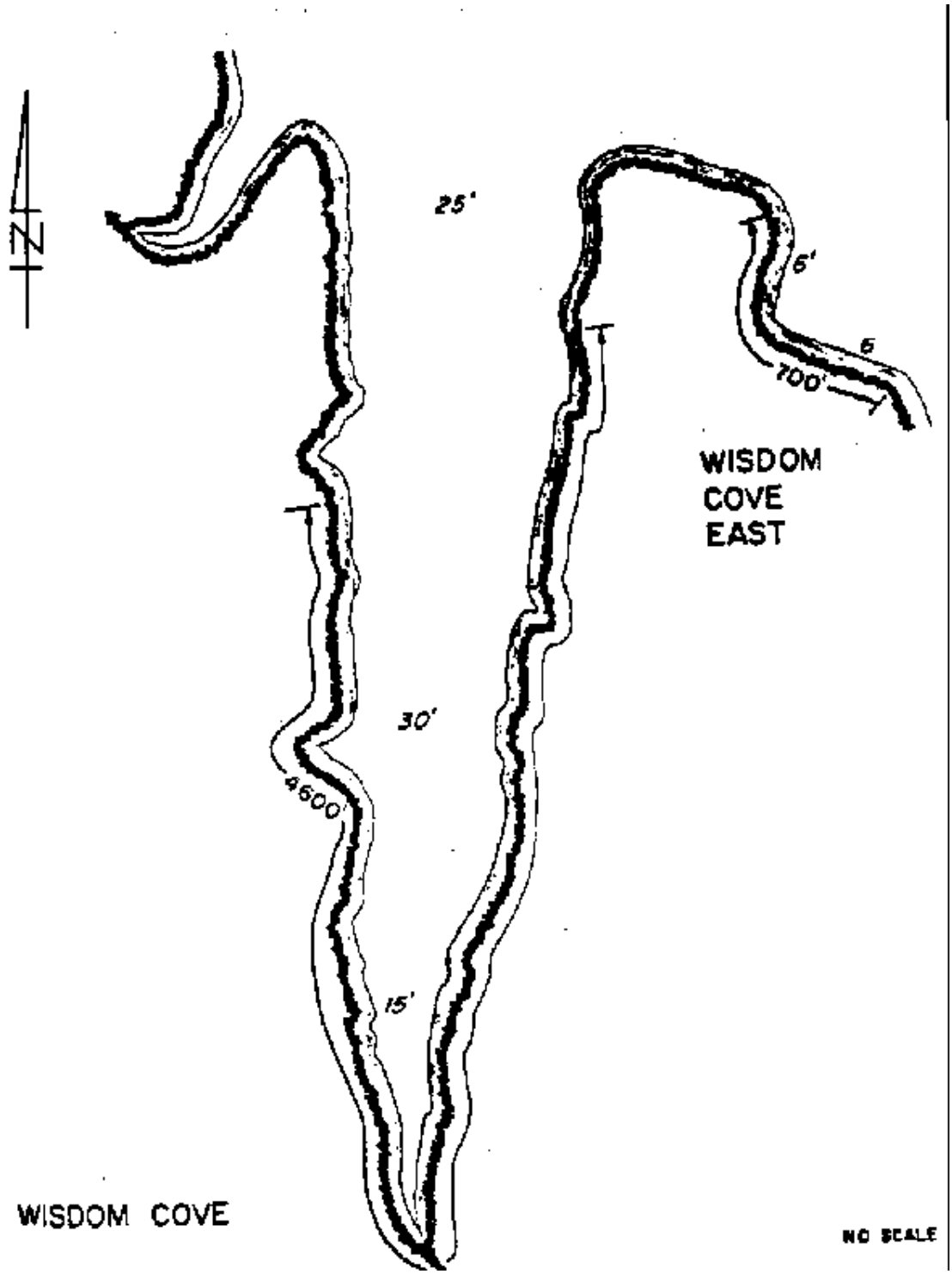
N
25'
6'
6
100'
WISDOM
COVE
EAST
30'
4600'
15'
WISDOM COVE
NO SCALE



COVE WEST OF LOST ACRES