FORT GIBSON LAKE, AREA "A"
OKLAHOMA

SECTION AND QUARTER SECTION CORNER REFERENCES FOR

SECTION 13, T.17N., R.19E., COUNTY CHEROKEE

N.W. CORNER

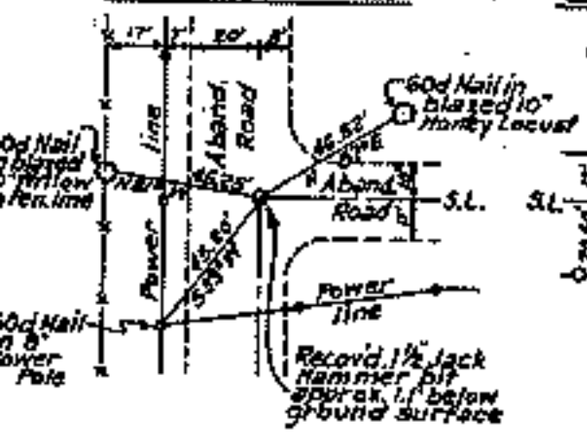

NORTH ¼ COR.

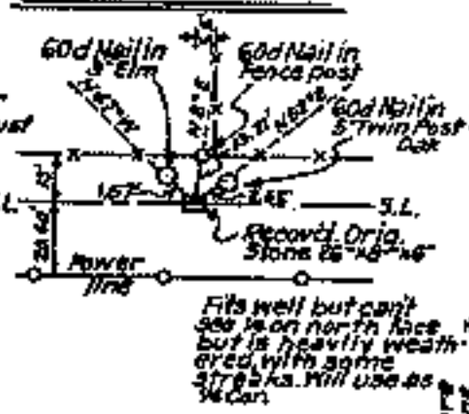

N.E. CORNER

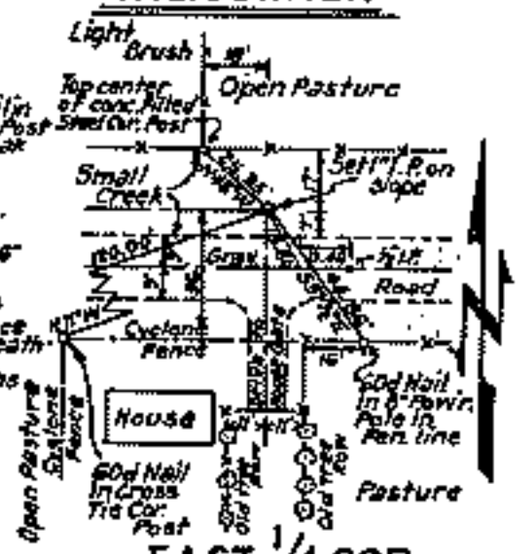

WEST ¼ COR.

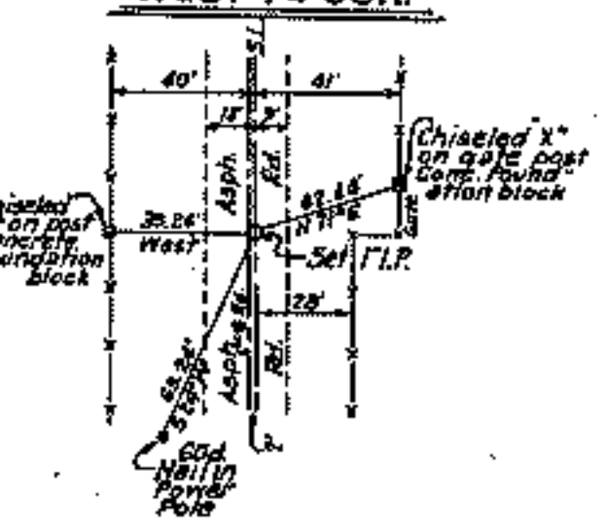

EAST ¼ COR.

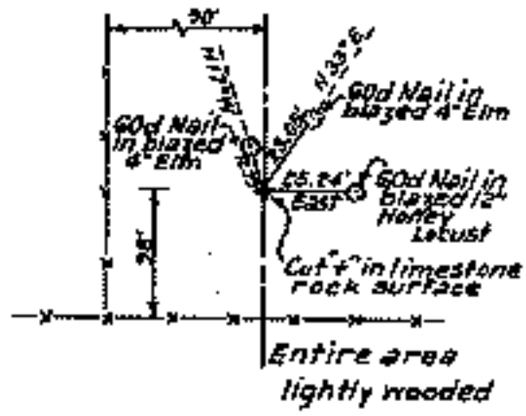

S.W. CORNER

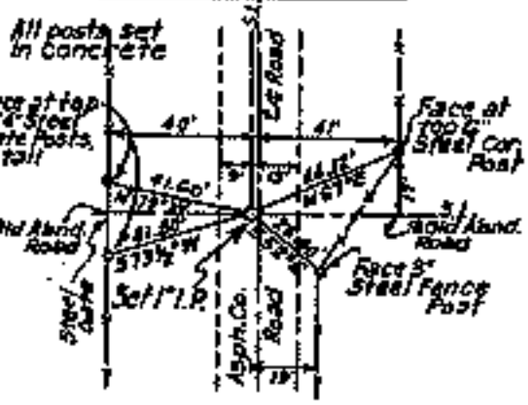

SOUTH ¼ COR.

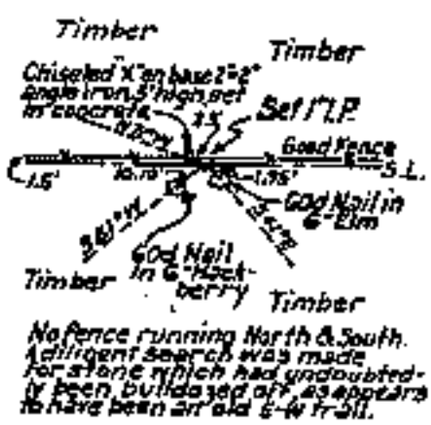

S.E. CORNER

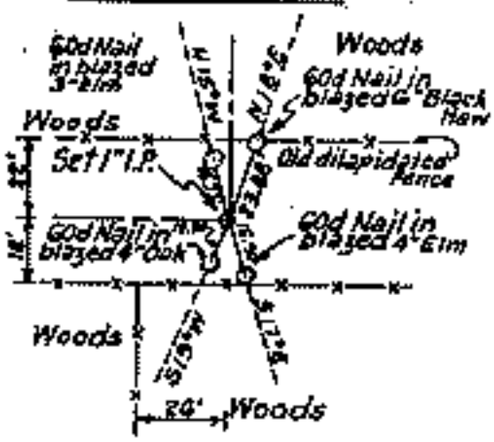

Sheet 2 of 2

Scale:- 1" = 50'
Date:- May 1977
Field Book No. 5-1924

Certificate of Survey

I hereby certify that the above plat is a true and correct representation of the survey made in Sec. 13, T.17N., R.19E., Cherokee County, Oklahoma.

Charles J. Finklea
Registered Land Surveyor No. 35

Legend

- △ Monument
- ▭ Orig. Corner
- ○ Iron Pin
- ▲ Mon. by O.H.D.