FORT GIBSON LAKE, AREA A
OKLAHOMA

SECTION AND QUARTER SECTION CORNER REFERENCES FOR

SECTION 20, T. 17N., R. 19E., COUNTY WAGONER

N.W. CORNER

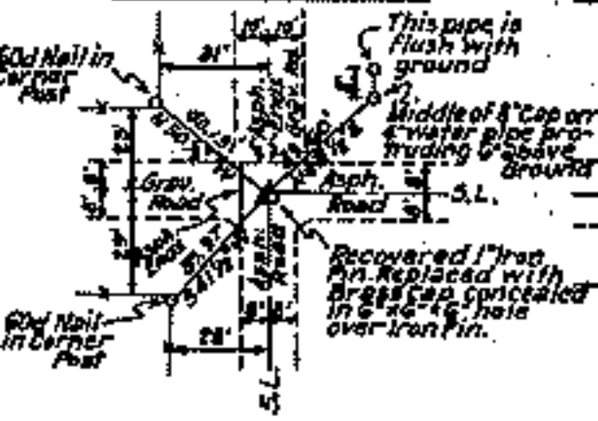

NORTH 1/4 COR.

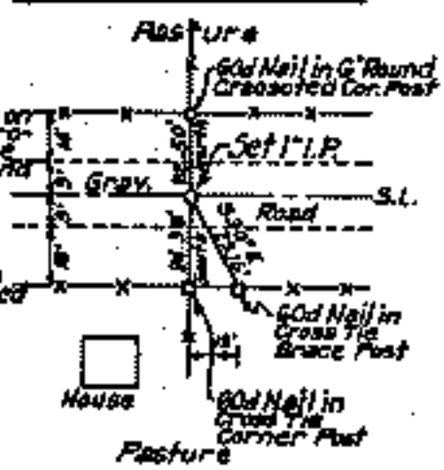

N.E. CORNER

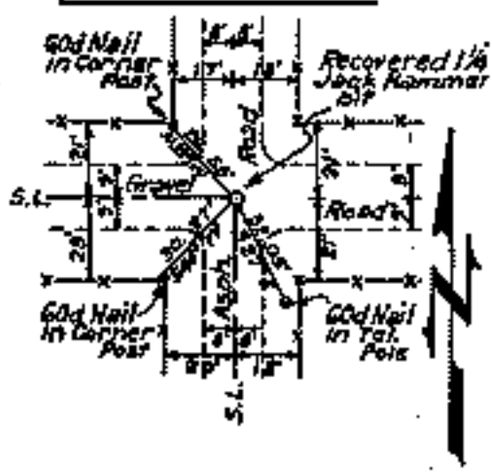

WEST 1/4 COR.

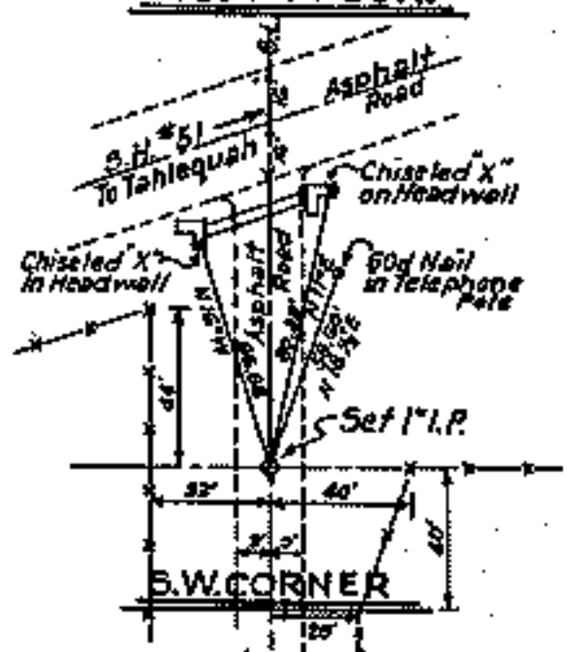

EAST 1/4 COR.

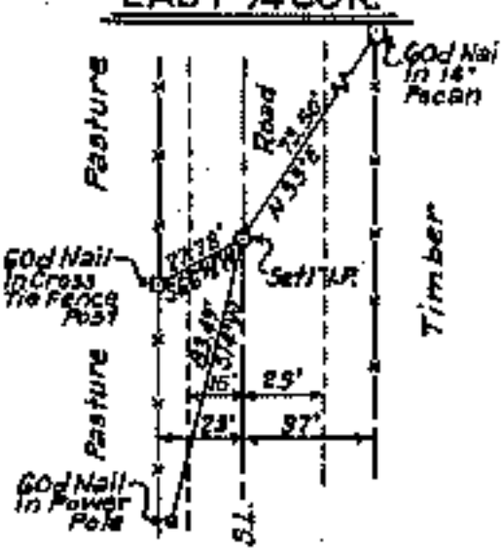

S.W. CORNER

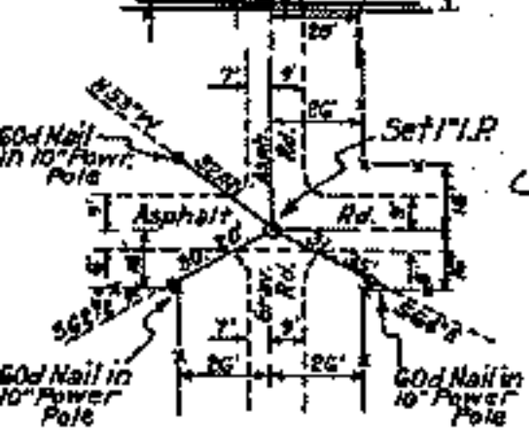

SOUTH 1/4 COR.

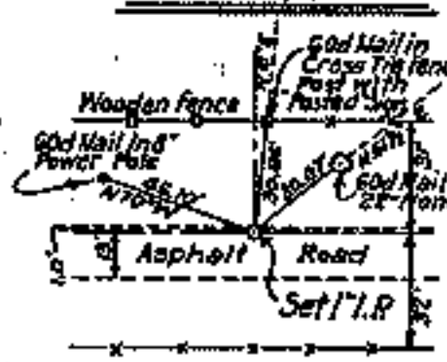

S.E. CORNER

Sheet 2 of 2

Scale:- 1" = 50'
Date:- May 1977
Field Book No. 5-1921

Legend
- △ Monument
- □ Orig. Corner
- ○ Iron Pin
- ▲ Mon. by O.H.D.

Certificate of Survey

I hereby certify that the above plat is a true and correct representation of the survey made in Sec. 20, T. 17 N., R. 19 E., Wagoner County, Oklahoma.

Charles J. Finklea
Registered Land Surveyor No. 35