FORT GIBSON LAKE, AREA A
OKLAHOMA

SECTION AND QUARTER SECTION CORNER REFERENCES FOR

SECTION 26, T. 17N., R. 19E., COUNTY CHEROKEE

N.W. CORNER

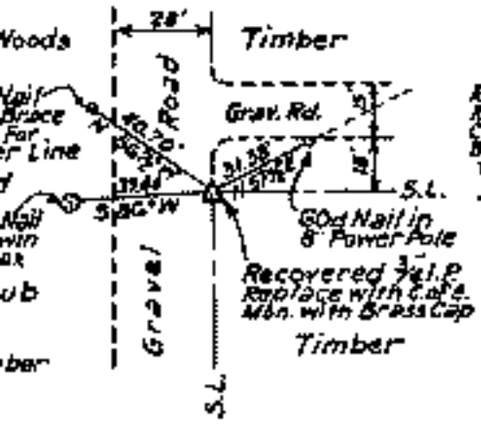

NORTH 1/4 COR.

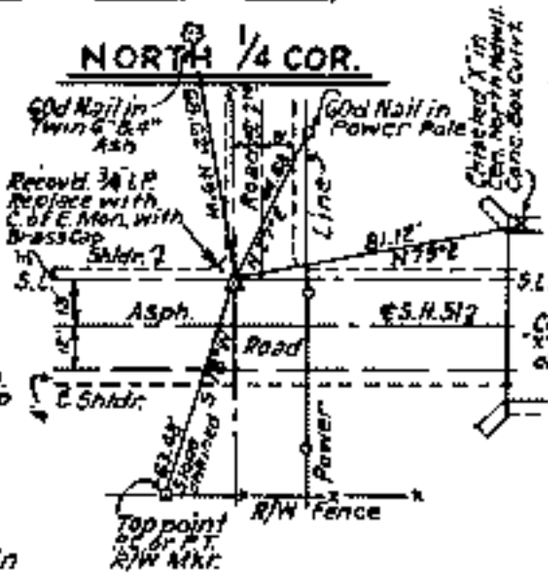

N.E. CORNER

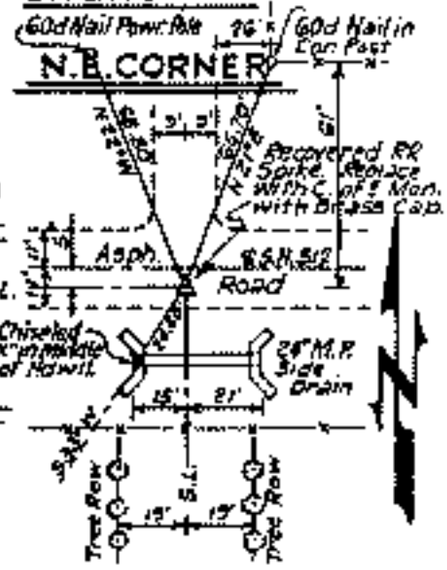

WEST 1/4 COR.

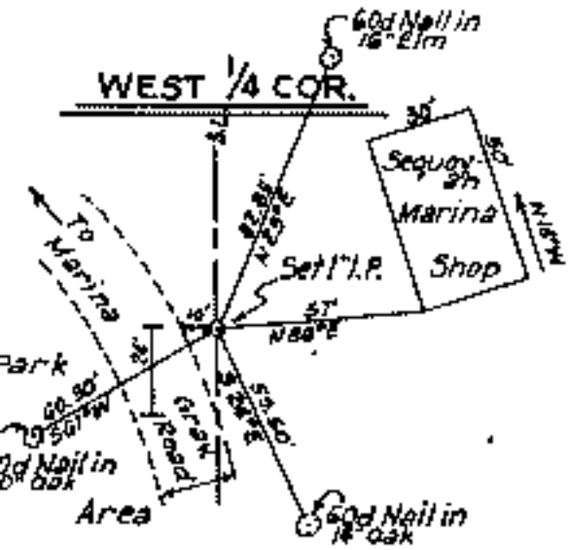

EAST 1/4 COR.

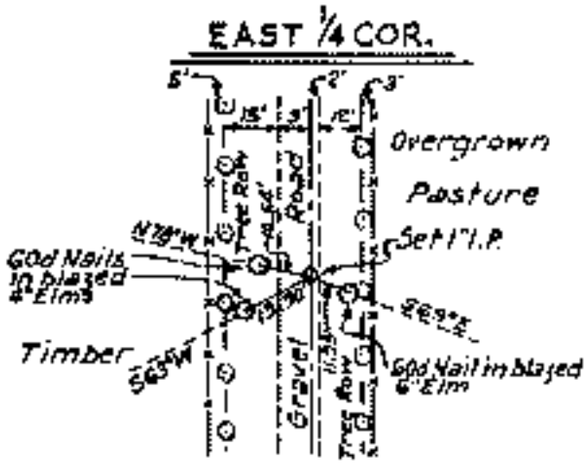

S.W. CORNER

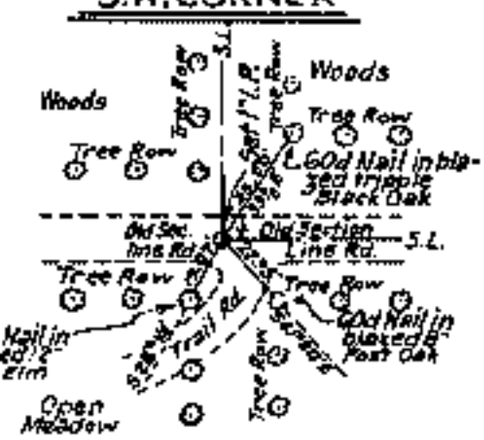

SOUTH 1/4 COR.

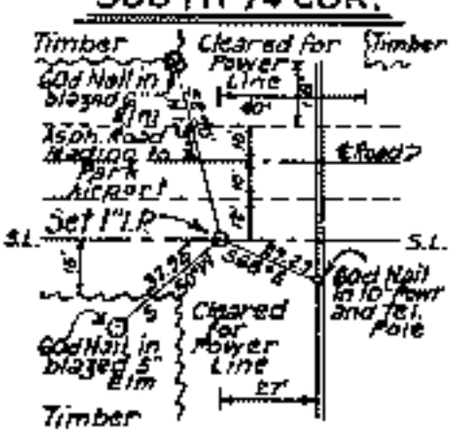

S.E. CORNER

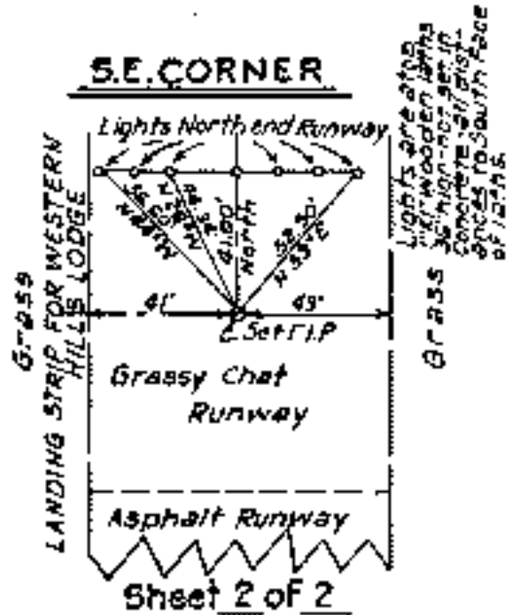

Sheet 2 of 2

Scale:- 1" = 50'
Date:- May 1977
Field Book No. 5-1927

Legend

- △ Monument
- ⬚ Orig. Corner
- ○ Iron Pin
- ▲ Mon. by O.H.D.

ertificate of Survey

hereby certify that the above lat is a true and correct representation of the survey made in ec. 26, T. 17 N., R. 19 E., Cherokee ounty, Oklahoma.

harles J. Finklea
egistered Land Surveyor No. 35