FORT GIBSON LAKE

AREA "I"

SECTION AND QUARTER SECTION CORNER REFERENCES FOR SECTION 22, T.17N., R.20E., CHEROKEE CO.

N.W. SECTION CORNER

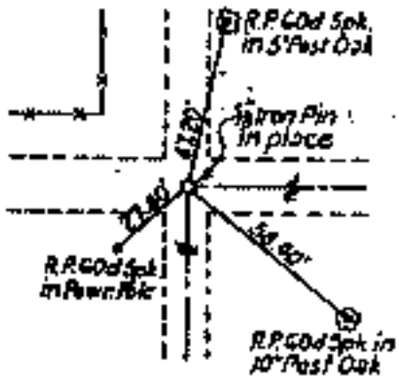

NO. ¼ CORNER

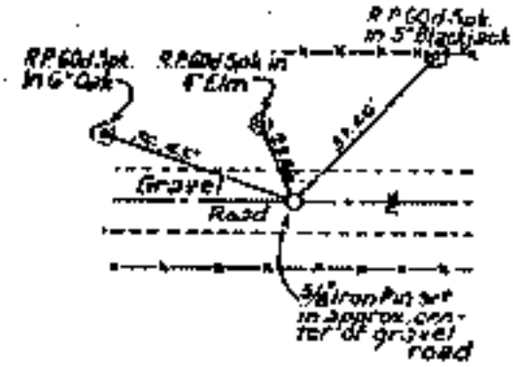

N.E. SECTION CORN

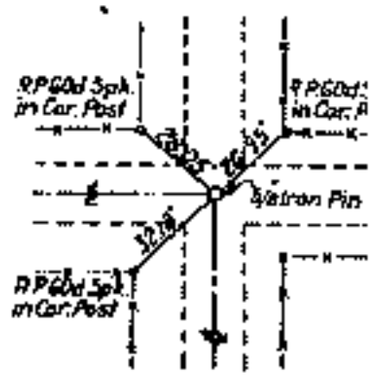

WEST ¼ CORNER

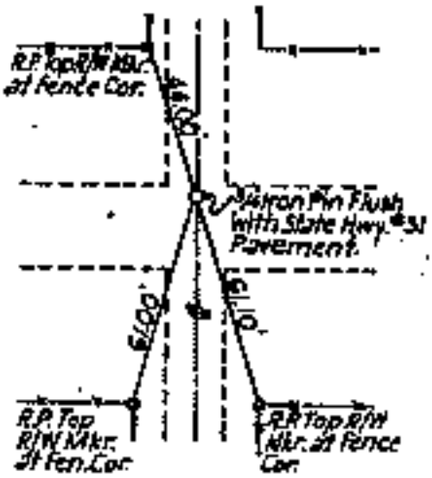

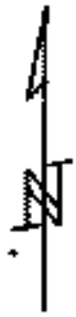

EAST ¼ CORNER

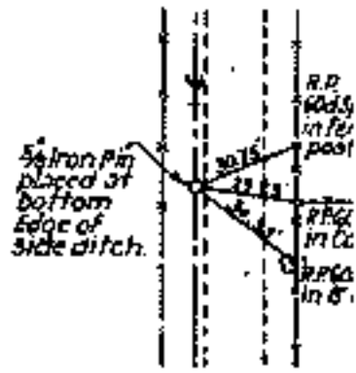

S.W. SECTION CORNER

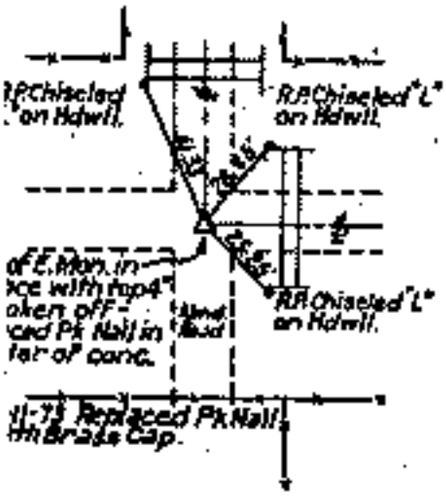

SO. ¼ CORNER

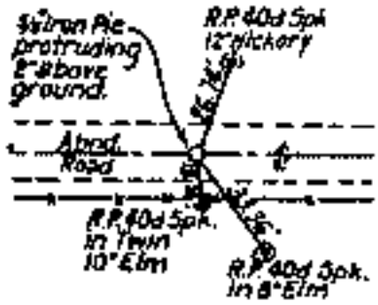

S.E. SECTION CORNE

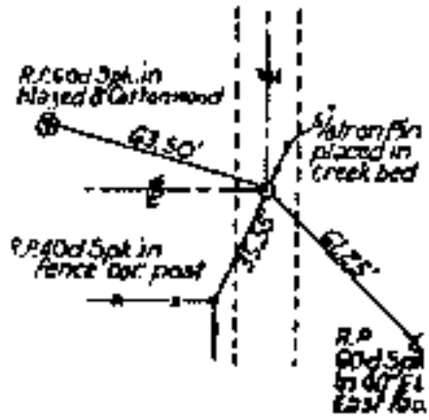

Scale: 1" = 50'
Date: June - October 1973
Field Book No. 5-1871