FORT GIBSON LAKE

AREA "I"

SECTION AND QUARTER SECTION CORNER REFERENCES FOR SECTION 23, T.17N., R.20E., CHEROKEE CO.

N.W. SECTION CORNER

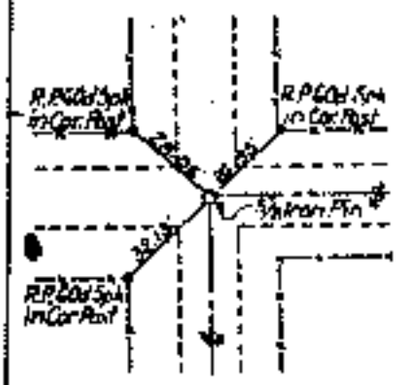

NO. 1/4 CORNER

N.E. SECTION CORNER

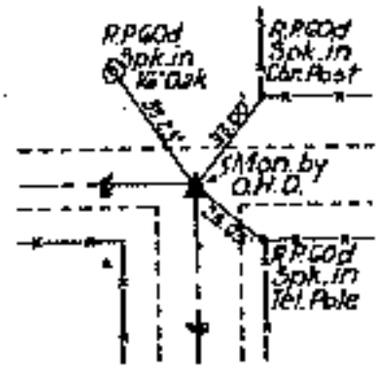

WEST 1/4 CORNER

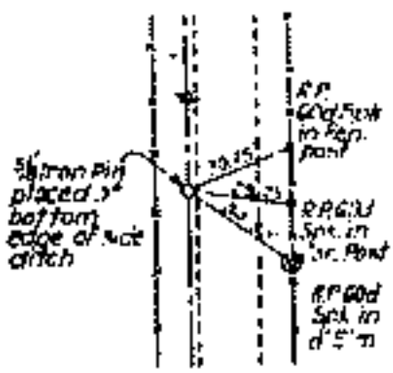

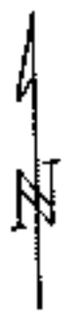

EAST 1/4 CORNER

S.E. SECTION CORN

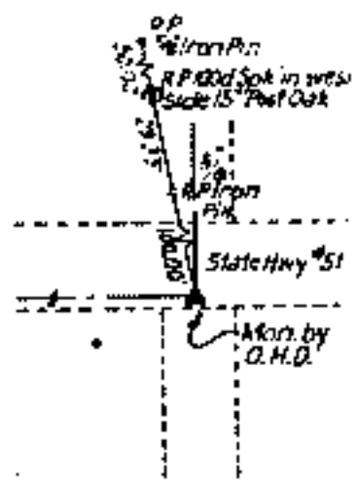

SW. SECTION CORNER

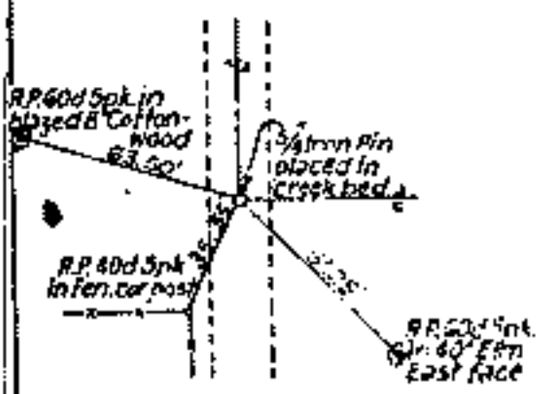

SO. 1/4 CORNER

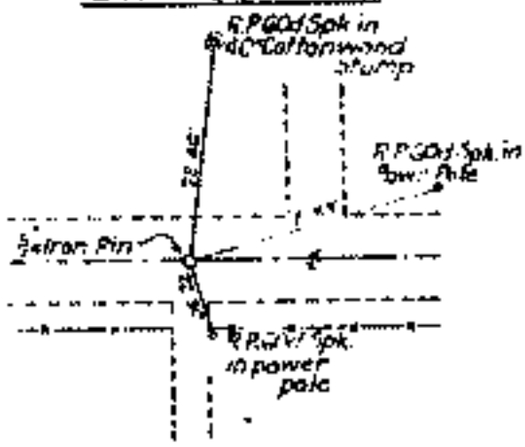

Scale: 1" = 50'
Date: June-October 1973
Field Book No. 5-1872