FORT GIBSON LAKE
AREA "I"
SECTION AND QUARTER SECTION CORNER
REFERENCES FOR
SECTION 26, T.17N., R.20E., CHEROKEE CO.

N.W. SECTION CORNER

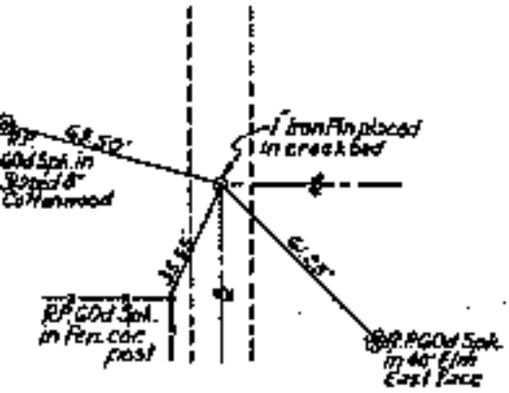

NO. 1/4 CORNER

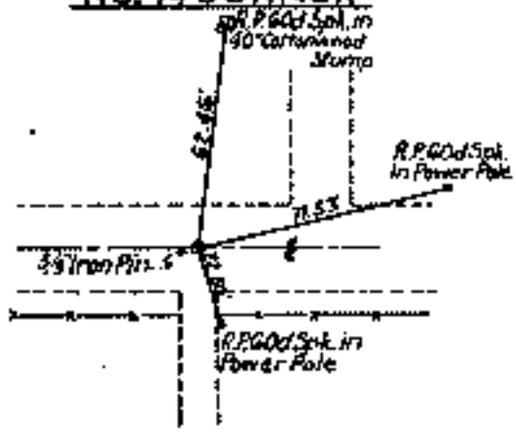

N.E. SECTION CORNE

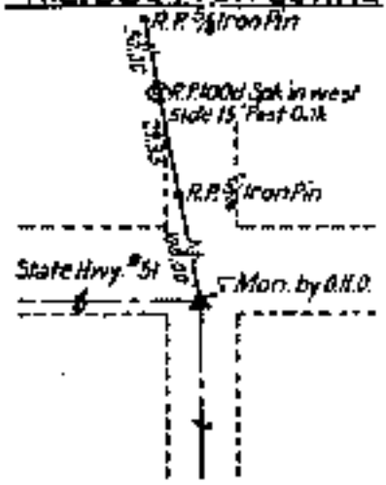

WEST 1/4 CORNER

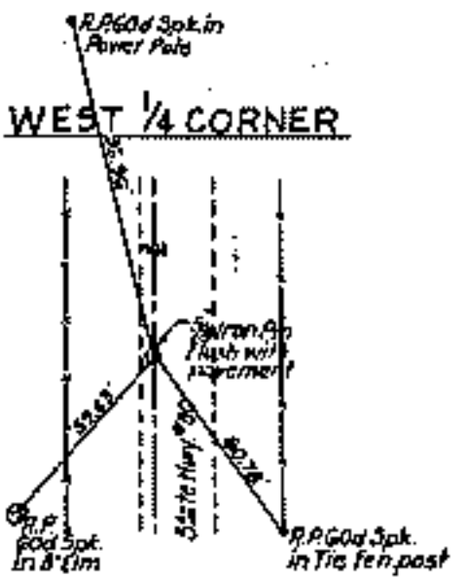

EAST 1/4 CORNER

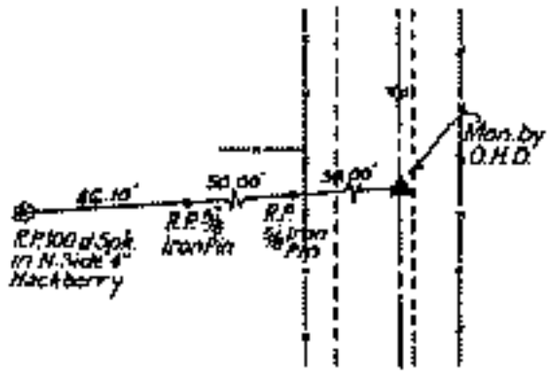

S.W. SECTION CORNER

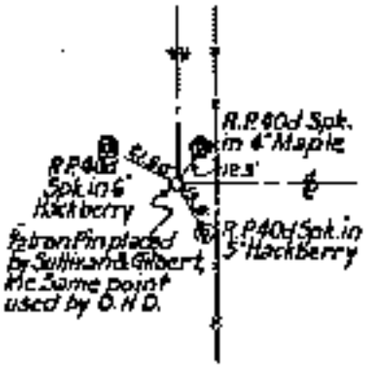

SO. 1/4 CORNER

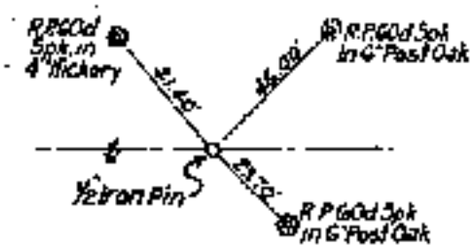

S.E. SECTION CORNE

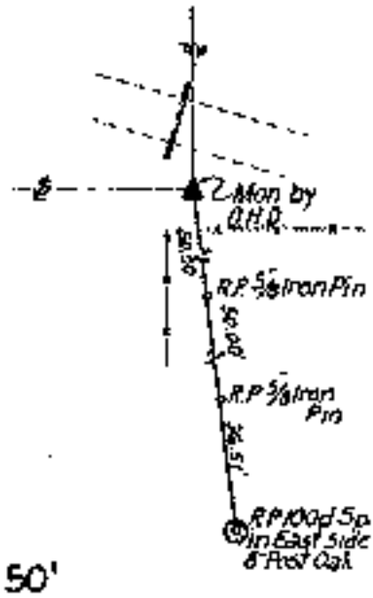

Scale: 1" = 50'
Date: June-October 1973
Field Book No. 5-1873