FORT GIBSON LAKE

GRAND RIVER, OKLAHOMA

SECTION AND QUARTER SECTION CORNER

REFERENCES FOR

SECTION 31, T 17 N, R 20 E CHEROKEE COUNTY

N.W. SECTION CORNER

Book No. 5-1179

N.W. Corner in Water

NORTH ¼ CORNER

Sand Stone Rock with "+" on top face

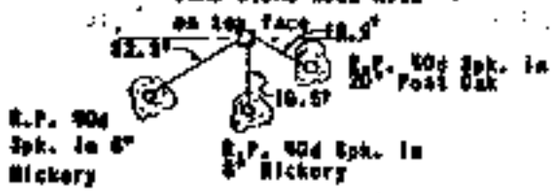

N.E. SECTION CORNER

Book No. 5-1409

WEST ¼ CORNER

Bk. No. 5-1179

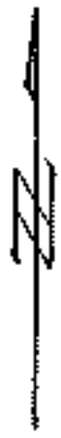

EAST ¼ CORNER

SAND STONE with "+" VIVID 18" x 4½" 6" above ground

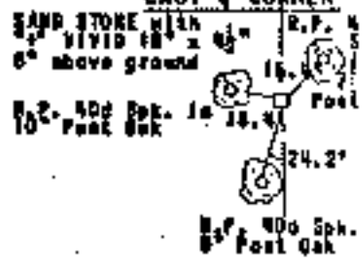

Scale: 1" = 50'
Date: September 29, 1972
Field Book No. 5-1846