OKLAHOMA

SECTION AND QUARTER SECTION CORNER REFERENCES FOR

SEC. 34 T. 18N., R. 18E., COUNTY WAGONER

N.W. CORNER

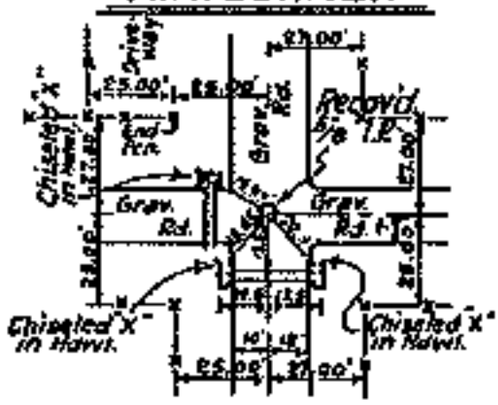

NORTH 1/4 COR.

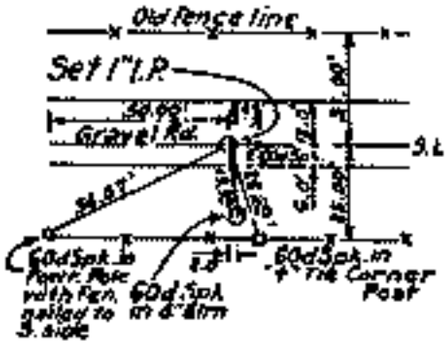

N.E. CORNER

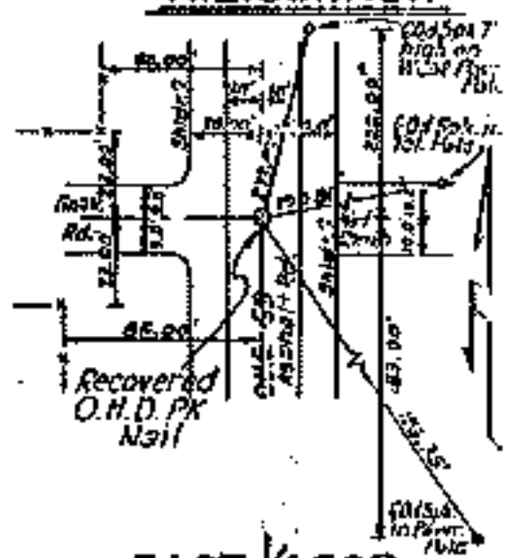

WEST 1/4 COR.

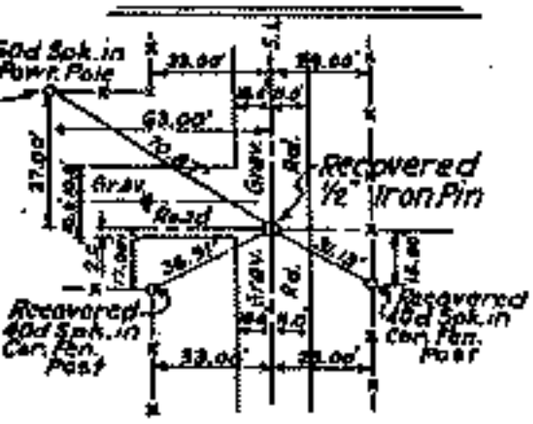

Note:-
All Section Corners and 1/4 Section Corners of this Section 34, T18N, R18E, Wagoner County, will have O.H.D. Conc. Mon. with Brass Cap set at these points at a later date, as new four lane U.S. 69 survey crosses this section.

EAST 1/4 COR.

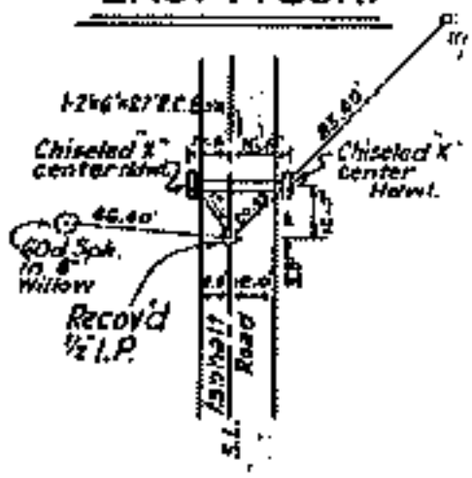

S.W. CORNER

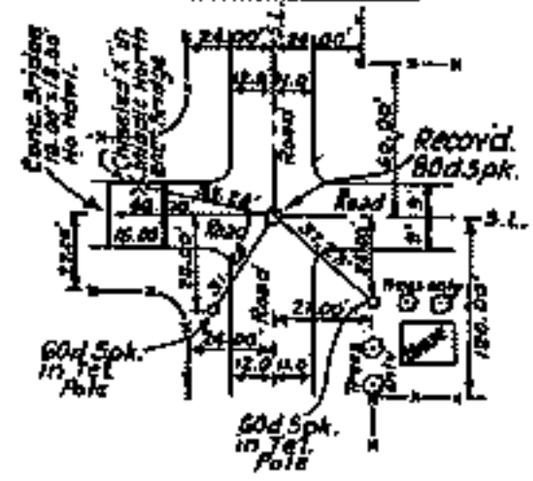

SOUTH 1/4 COR.

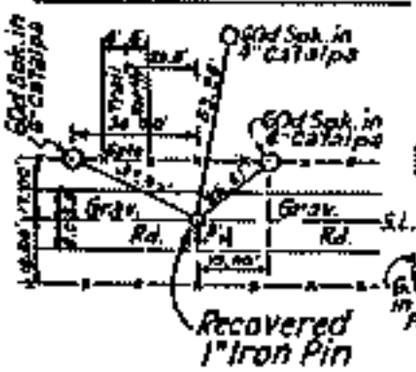

S.E. CORNER

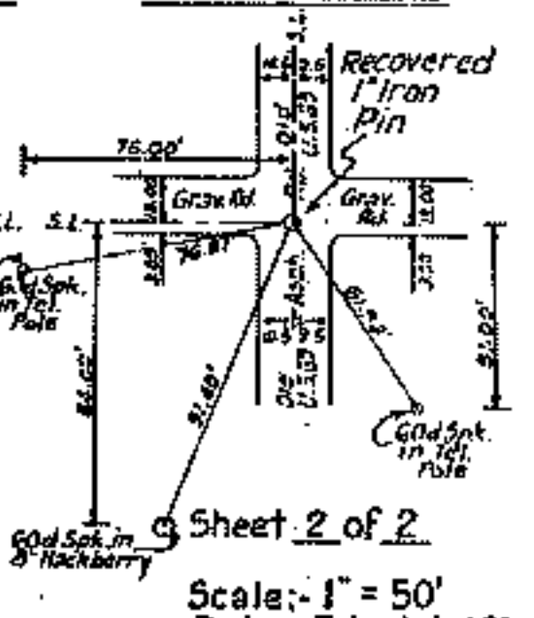

Sheet 2 of 2

Scale:- 1" = 50'
Date:- Feb.-July, 197
Field Book No. 5-1

Certificate of Survey

I hereby certify that the above plat is a true and correct representation of the survey made in Section 34, T.18N., R.18E., Wagoner County, Oklahoma.

Charles J. Finklea
Registered Land Surveyer No. 35

Legend

- △ Monument
- □ Orig. Corne
- ○ Iron Pin
- ▲ Mon. by O.I