FORT GIBSON LAKE
GRAND RIVER, OKLAHOMA
SECTION AND QUARTER SECTION CORNER REFERENCES FOR

SEC. 11, T 19N, R 18E COUNTY MAYES

N

N.W. CORNER

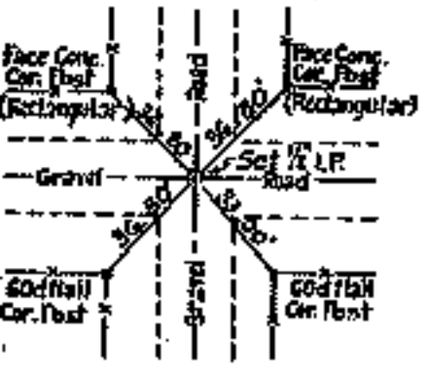

NORTH ¼ COR. BOUNDARY LINE

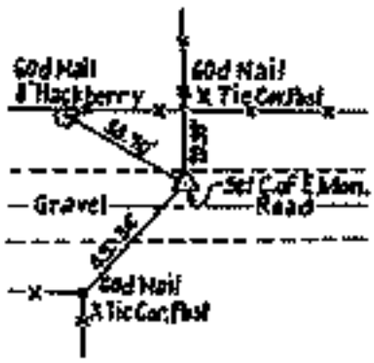

N.E. CORNER

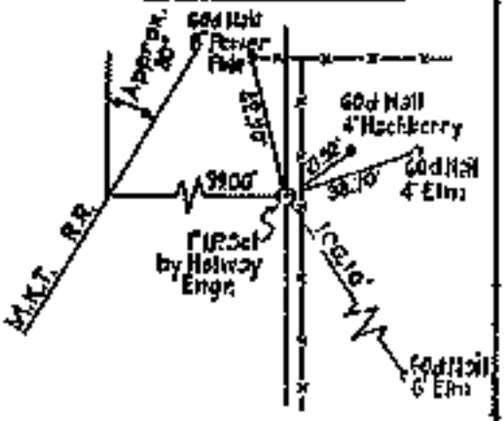

WEST ¼ COR. BOUNDARY LINE

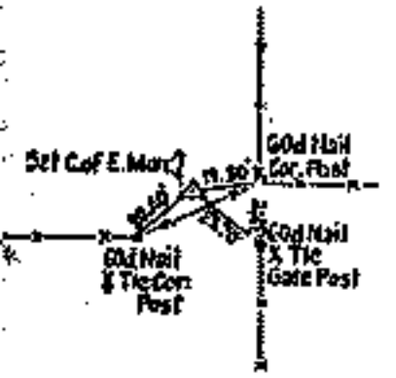

CEN. ¼ CORNER

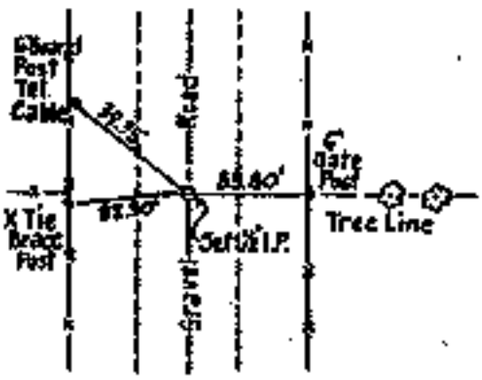

EAST ¼ CORNER

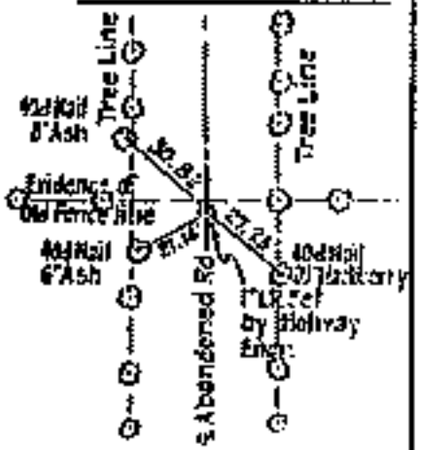

S.W. CORNER BOUNDARY CORNER

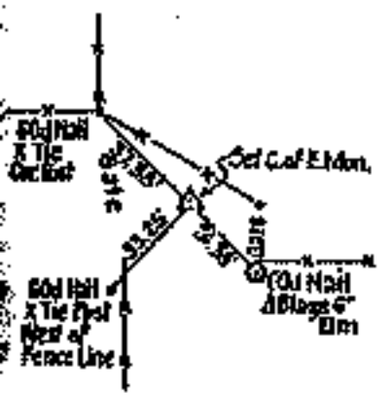

This ¼ Section Line from North ¼ Cor. South is straight for 2 miles.

NO SOUTH ¼ CORNER SET

S.E. CORNER BOUNDARY CORNER

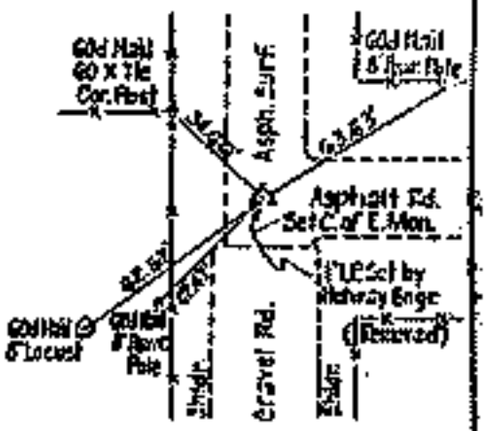

SAN JUAN ENGINEERING CO.

Scale: 1" = 50'
Date: Oct. 1971
Field Book 5-1835

LEGEND

- △ Monument
- □ Original Corner
- ○ Iron Pin