FORT GIBSON LAKE
GRAND RIVER, OKLAHOMA
SECTION AND QUARTER SECTION CORNER REFERENCES FOR
SEC. 1, T 19 N, R 18 E COUNTY MAYES

N

N.W. CORNER

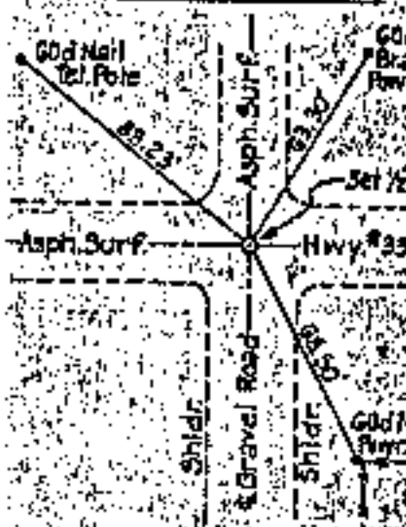

NORTH ¼ CORNER

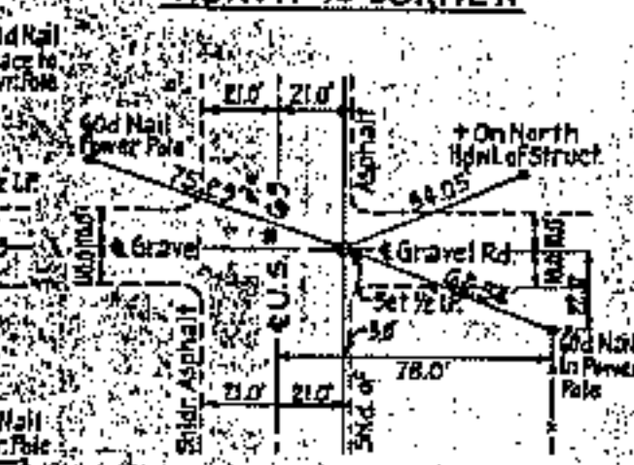

N.E. CORNER

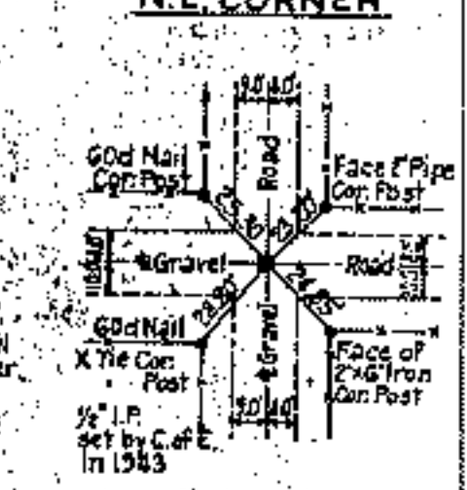

WEST ¼ CORNER & BOUNDARY CORNER



EAST ¼ CORNER

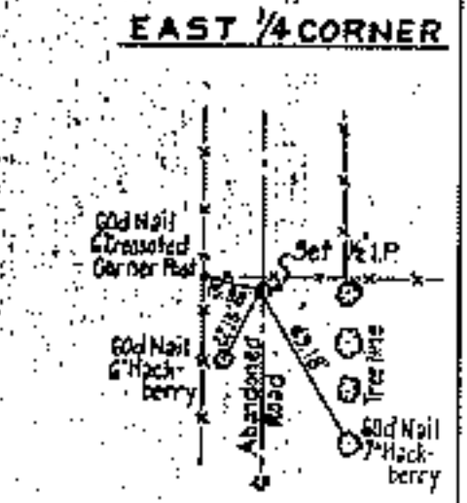

S.W. CORNER

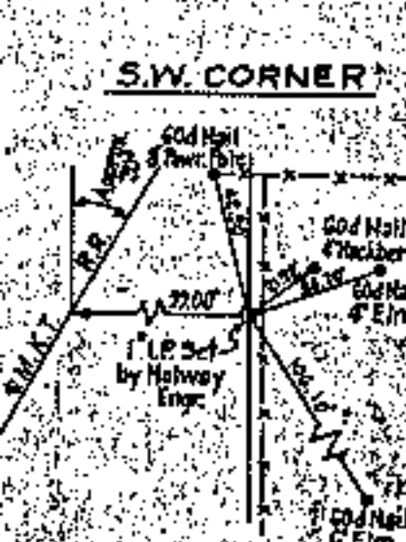

SO. ¼ CORNER

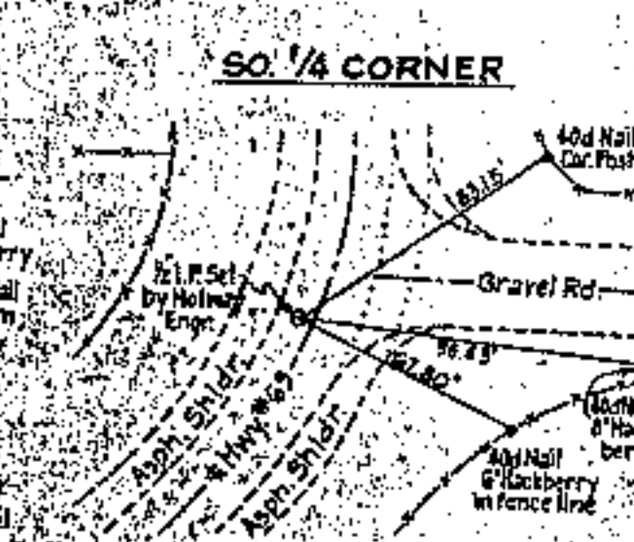

S.E. CORNER

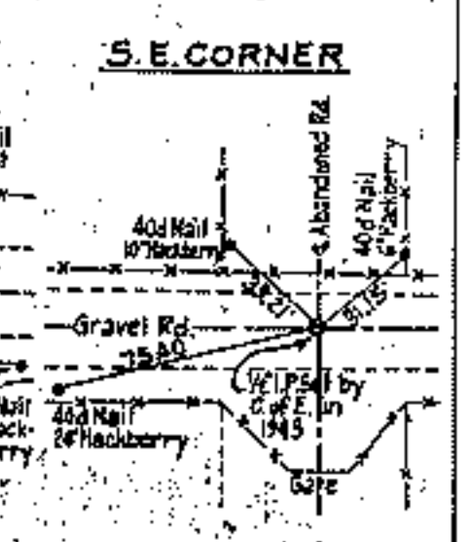

SAN JUAN ENGINEERING CO.

Scale: 1" = 50'
Date: Oct. 1971
Field Book No. 5-1832

LEGEND

△ Monument
□ Original Corner
○ Iron Pin