FORT GIBSON LAKE
GRAND RIVER, OKLAHOMA
SECTION AND QUARTER SECTION CORNER REFERENCES FOR

SEC. 3, T 19N, R 18E COUNTY MAYES

N.W. CORNER

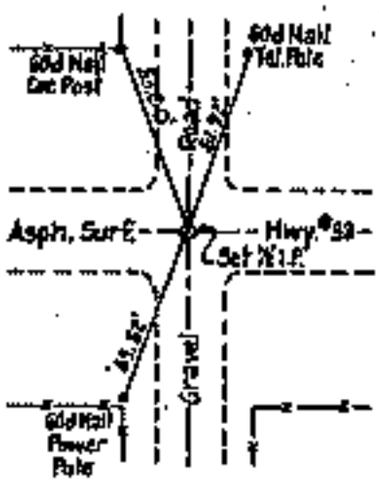

NORTH ¼ CORNER

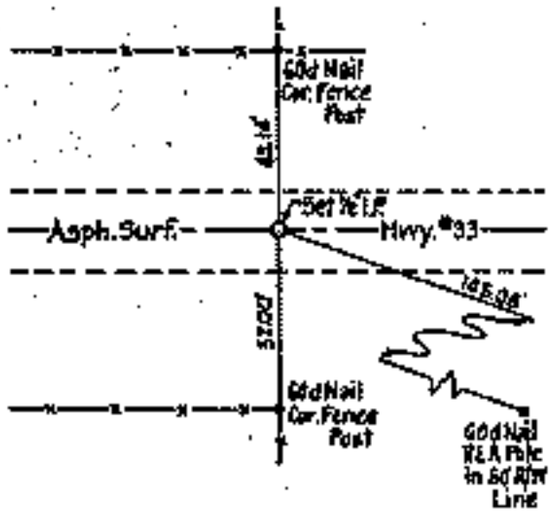

N.E. CORNER

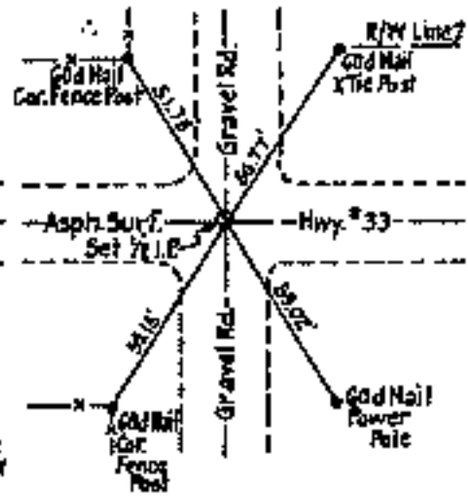

WEST ¼ CORNER

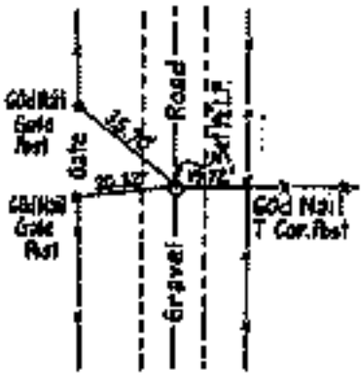

EAST ¼ CORNER

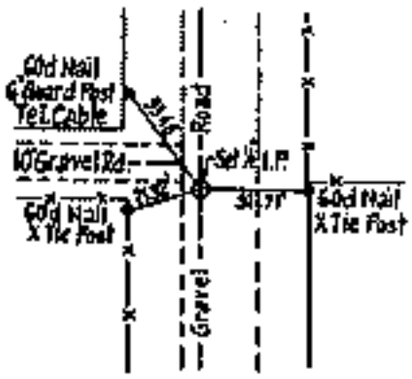

S.W. CORNER

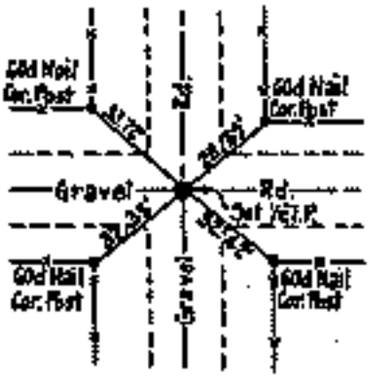

SOUTH ¼ CORNER

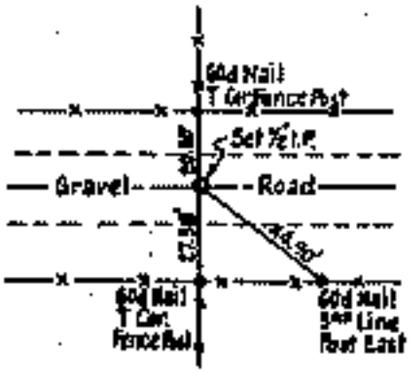

S.E. CORNER

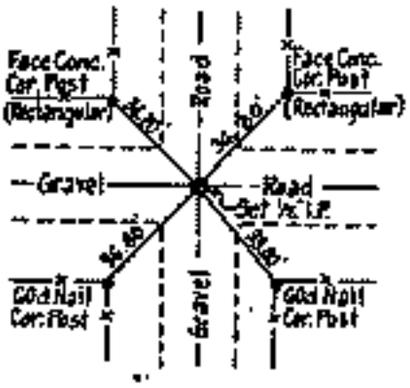

SAN JUAN ENGINEERING CO.

Scale: 1 inch = 50'
Date: Oct. 1971
Field Book No. 5-1834

LEGEND

- ▲ Monument
- ▭ Original Corner
- ○ Iron Pin