REFERENCES

PARTIAL BOUNDARY SURVEYS
FT. GIBSON LAKE OKLA.

PARCEL #71 SEC. 11 T-19-N R-18-E
12, 13, 14

COUNTY MAYES

D.O. NO. 0002 Performed Under Contract No. DACA 56-88-D-0047

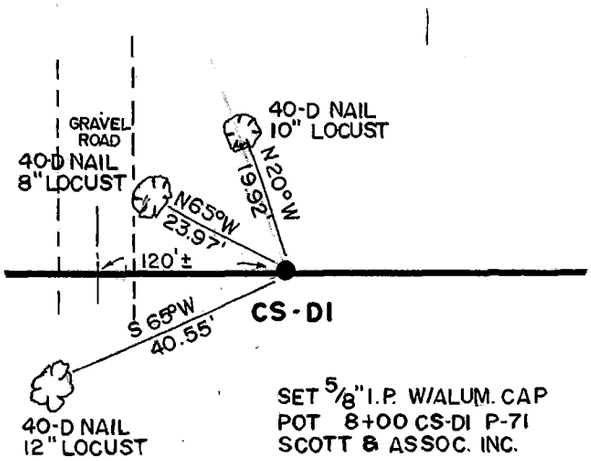

POT 8+00
CS-D1

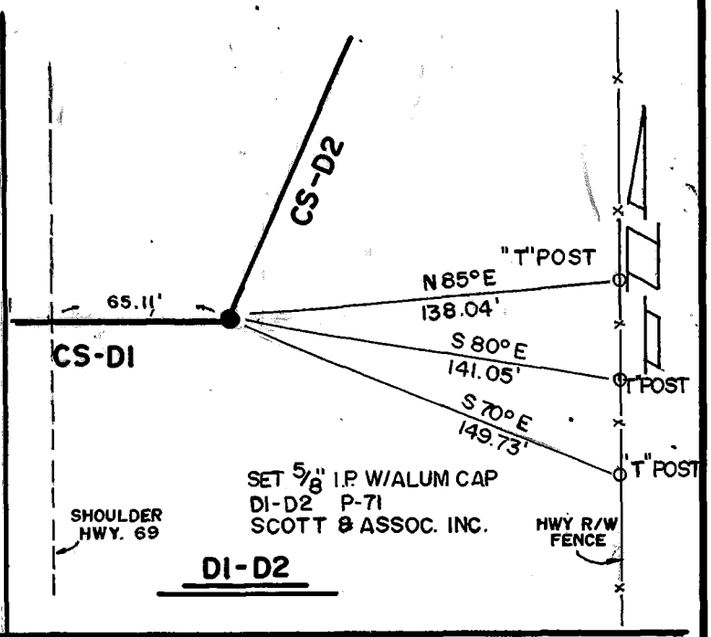

D1-D2

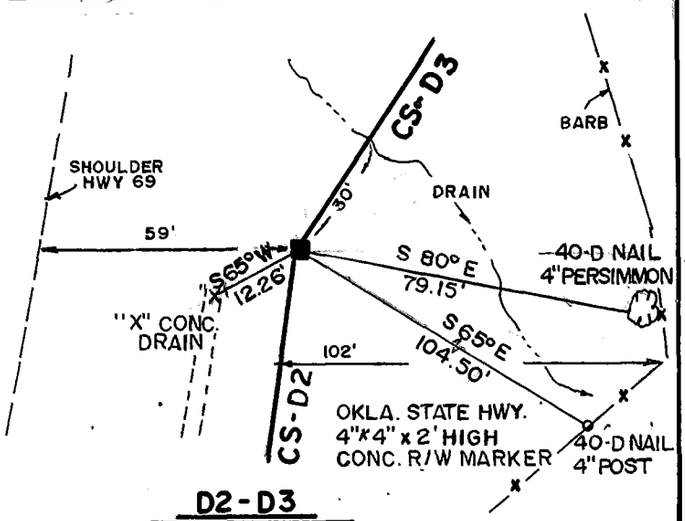

D2-D3

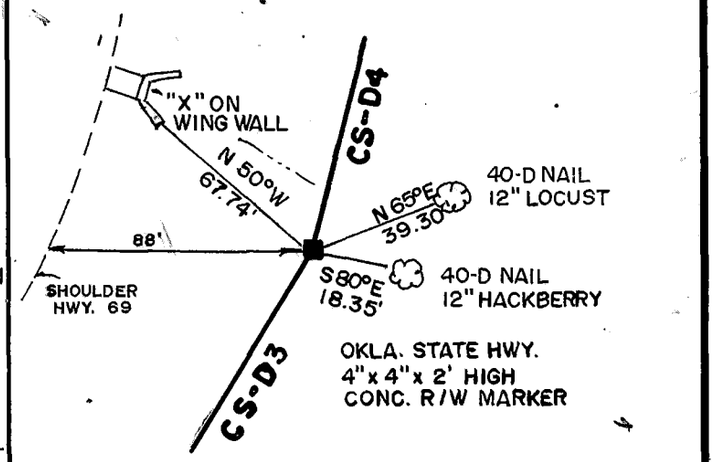

D3-D4

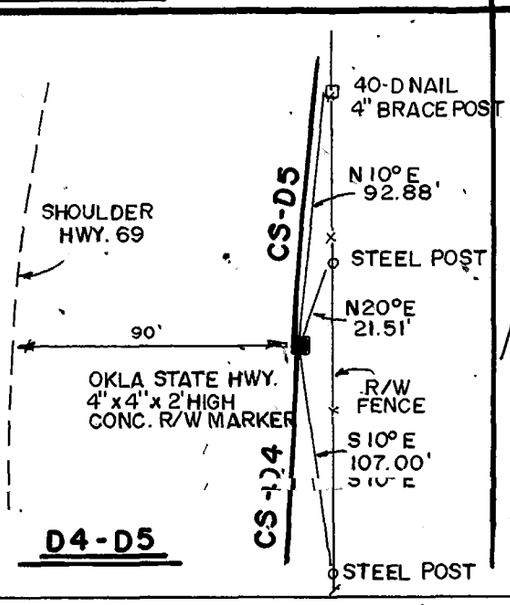

D4-D5

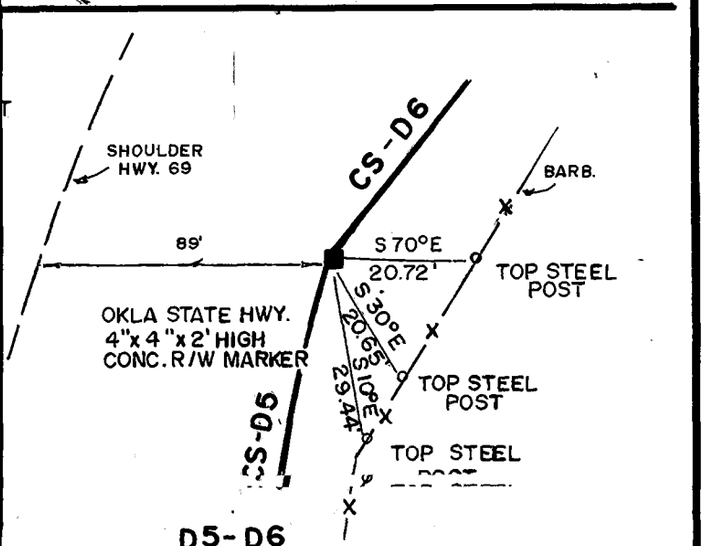

D5-D6

SHT. 1 OF2

Field Book No. 5-1931 Date 12-88

CERTIFICATE OF SURVEY

I Hereby Certify That The Above Plat is a True and Correct Representation of the Survey.

BASIL E. SCOTT JR. L.S. 545

SCOTT & ASSOCIATES INC.
LAND SURVEYORS

U.S. ARMY CORPS OF ENGINEERS
TULSA DISTRICT

—LEGEND—

- △ C of E BRASS CAP
- □ ORIGINAL CORNER
- ● IRON PIN W/CAP