PARTIAL BOUNDARY SURVEYS

FT. GIBSON DAM & RESERVOIR
LAKE FT. GIBSON, OKLA.

Performed Under Contract Number DACA56-88-D-0050

SEC. 13 , T 19 N , R 19 E , COUNTY MAYES

N.W. SECTION COR.

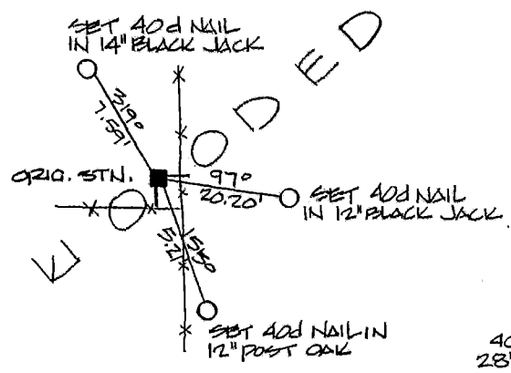

N 1/4 COR.

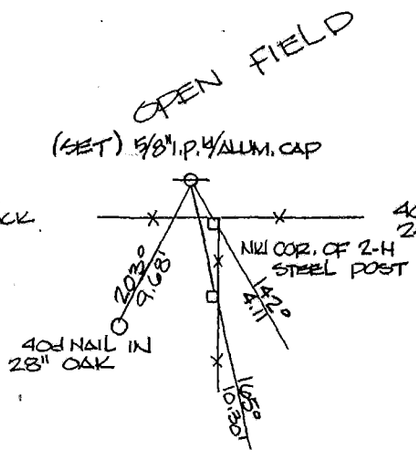

N.E. SECTION COR.

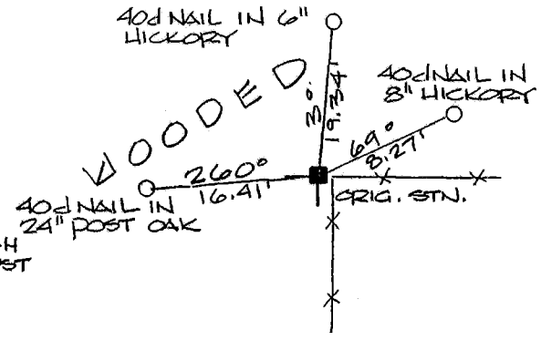

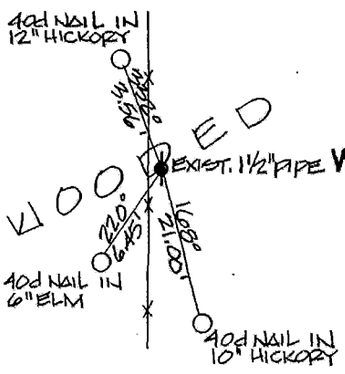

W. 1/4 COR.

E. 1/4 COR.

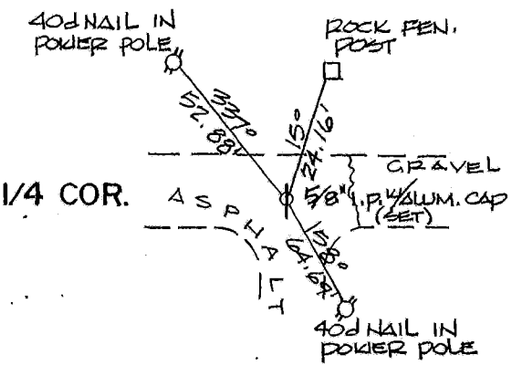

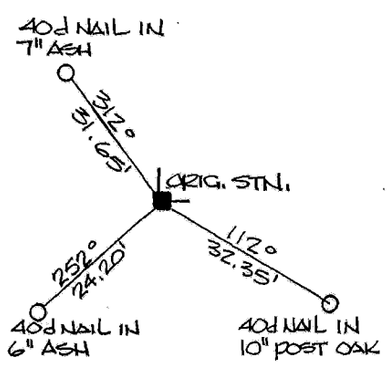

S.W. SECTION COR.

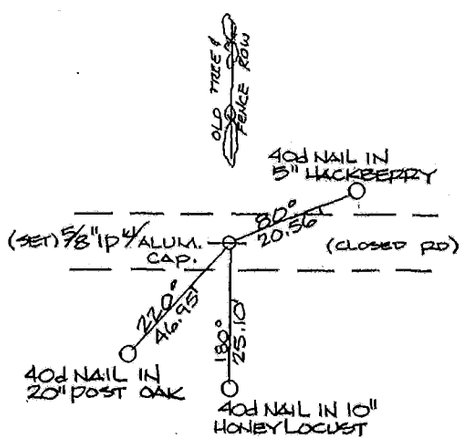

S. 1/4 COR.

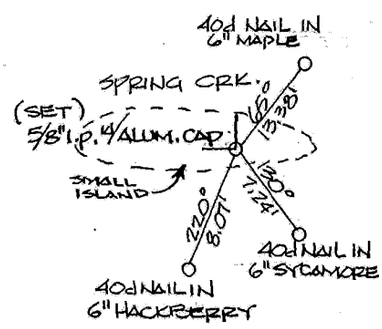

S.E. SECTION COR.

Field Book No. 5-2034 — 5-2036 Date JULY, 1989

ENTZ ENGINEERING & ASSOCIATES INC. AND
HUFFMAN SURVEYING CO., INC.
A Joint Venture
for
U.S. ARMY ENGINEER DISTRICT, TULSA
CORPS OF ENGINEERS

Ron Huffman, LS 1020

SHEET 2 of 2

▲ MONUMENT
■ ORIGINAL CORNER
● IRON PIN