# REFERENCES

## PARTIAL BOUNDARY SURVEYS
## FT. GIBSON LAKE OKLA.
## SEC. 16 T-19-N R-19-E

COUNTY MAYES

D.O. NO. 0002 Performed Under Contract No. DACA 56-88-D-0047

PARCEL 75

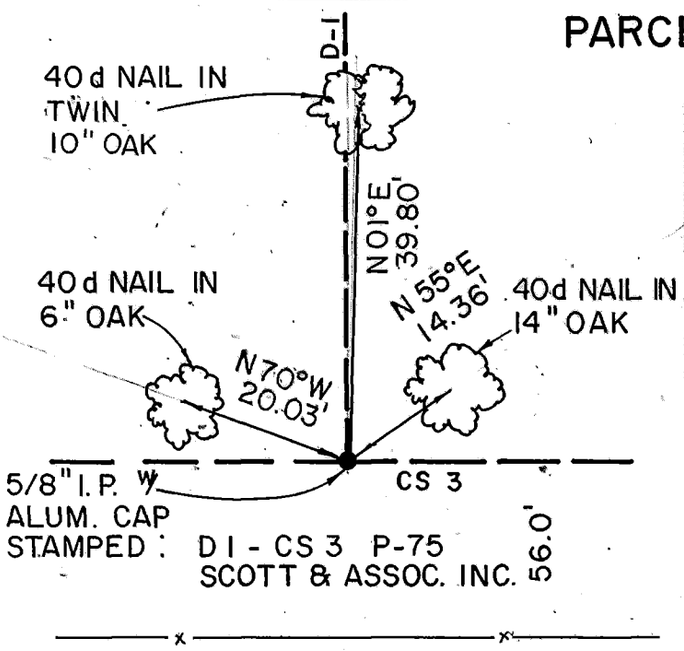


D-1, CS-3

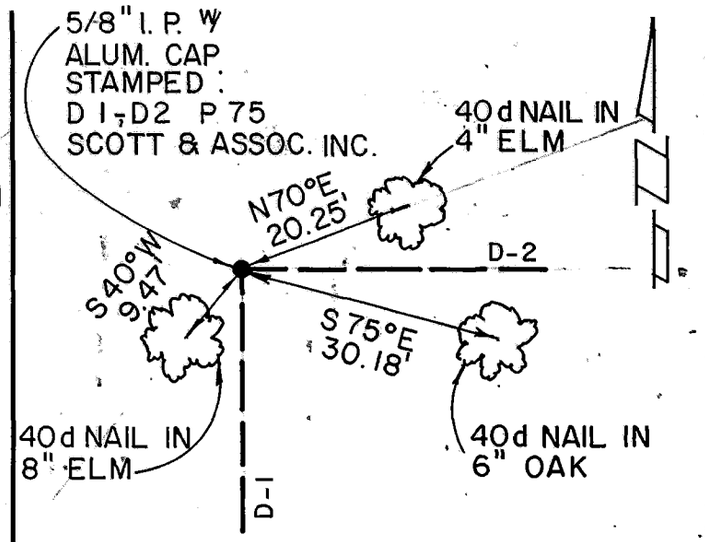


D-1, D-2

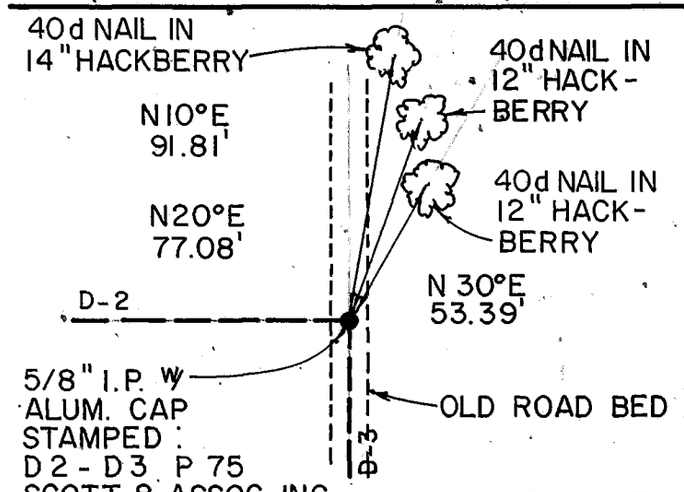


D-2, D-3

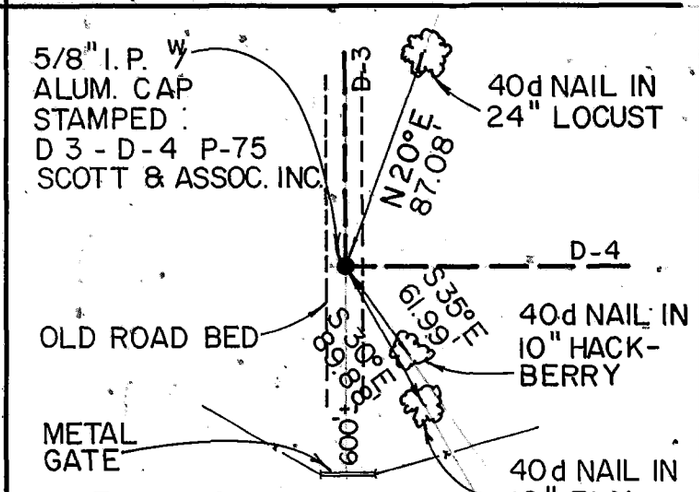


D-3, D-4

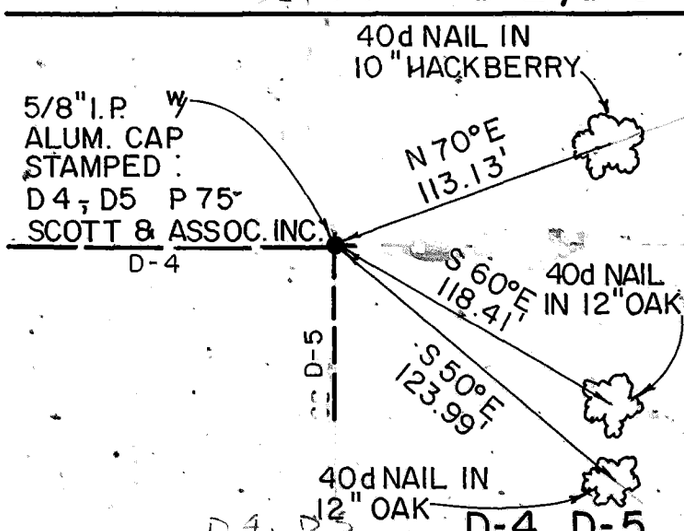


D-4, D-5

Field Book No. 5-2028 Date 12 / 88

CERTIFICATE OF SURVEY

I Hereby Certify That The Above Plat is a True and Correct Representation of the Survey.

BASIL E. SCOTT JR. L.S. 545

SCOTT & ASSOCIATES INC.
LAND SURVEYORS

U.S. ARMY CORPS OF ENGINEERS
TULSA DISTRICT

—LEGEND—

- △ C of E BRASS CAP
- □ ORIGINAL CORNER
- ● IRON PIN W/CAP