FORT GIBSON LAKE, AREA "I"
OKLAHOMA

SECTION AND QUARTER SECTION CORNER REFERENCES FOR

SEC. 23, T. 20N., R. 18E., COUNTY MAYES

N.W. CORNER

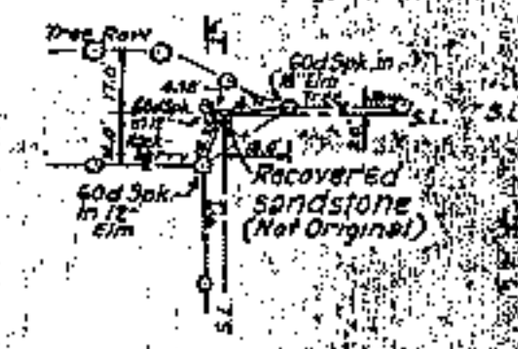

NORTH ¼ COR.

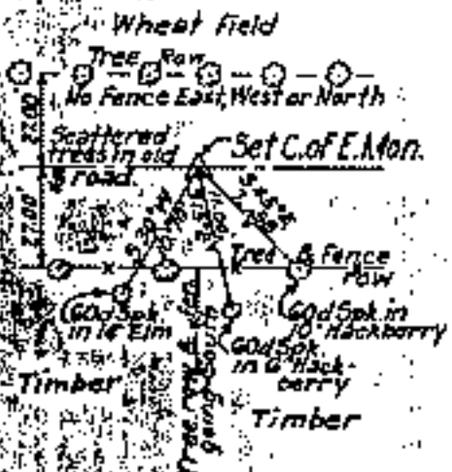

N.E. CORNER

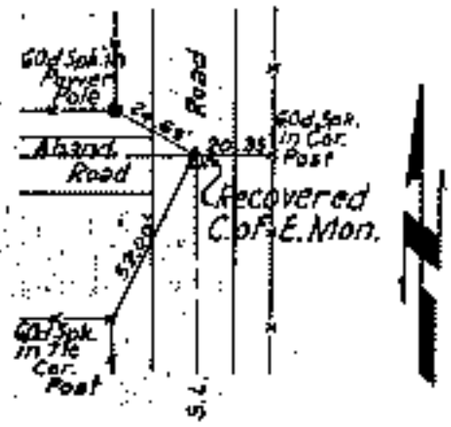

WEST ¼ COR.

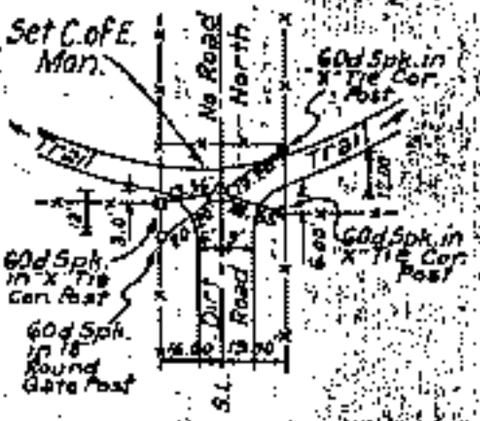

EAST ¼ COR.

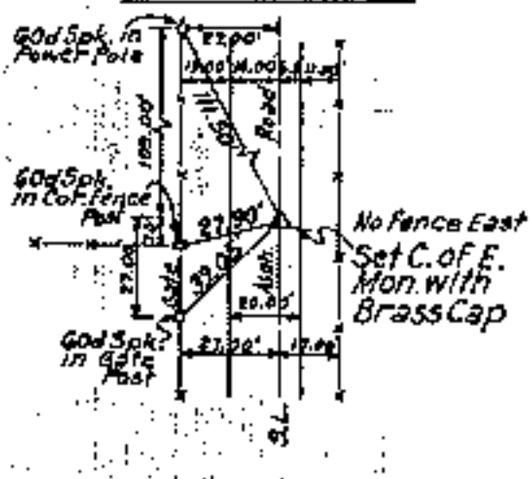

S.W. CORNER

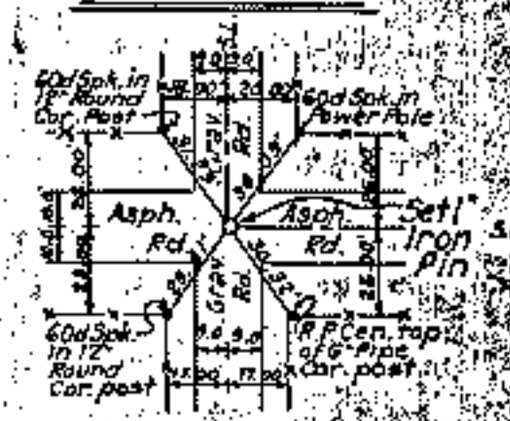

SOUTH ¼ COR.

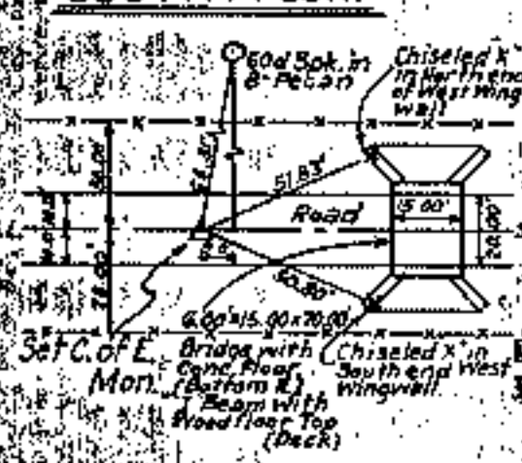

S.E. CORNER

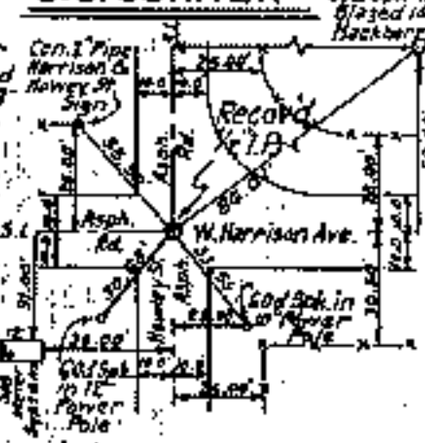

Sheet 2 of 2

Scale:- 1" = 50'
Date:- Feb.-July, 1976
Field Book No. 5-1898

Certificate of Survey

I hereby certify that the above plat is a true and correct representation of the survey made in Section 23, T. 20N., R. 18E., Mayes County, Oklahoma.

Charles J. Finklea

Legend

△ Monument
□ Orig. Corner
○ Iron Pin