FORT GIBSON LAKE, AREA "I"
OKLAHOMA

SECTION AND QUARTER SECTION CORNER REFERENCES FOR

SEC. 26, T. 20 N., R. 18 E., COUNTY MAYES

N.W. CORNER

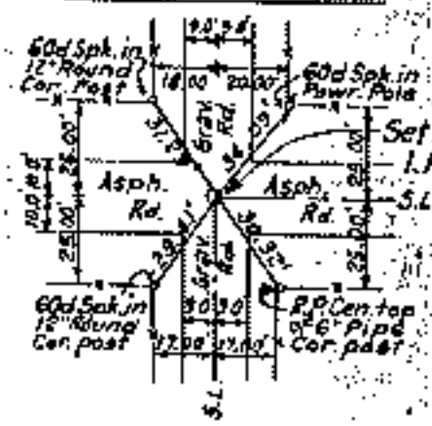

NORTH 1/4 COR.

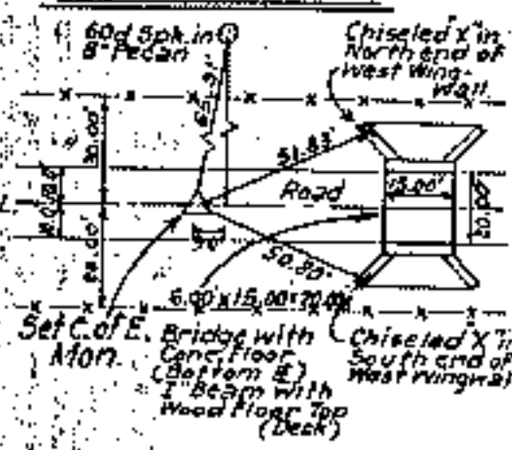

N.E. CORNER

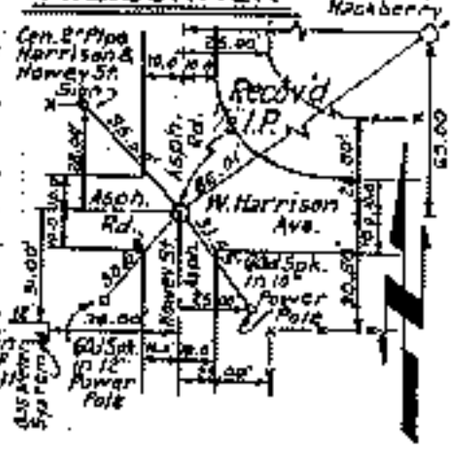

WEST 1/4 COR.

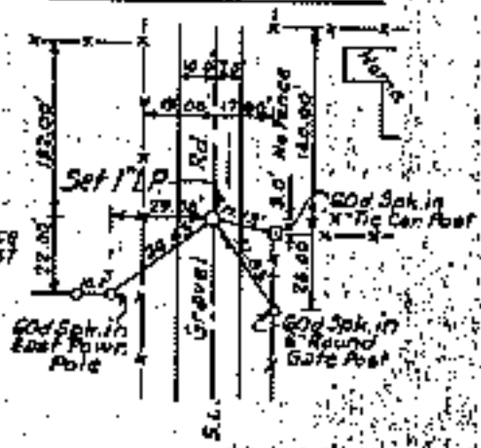

EAST 1/4 COR.

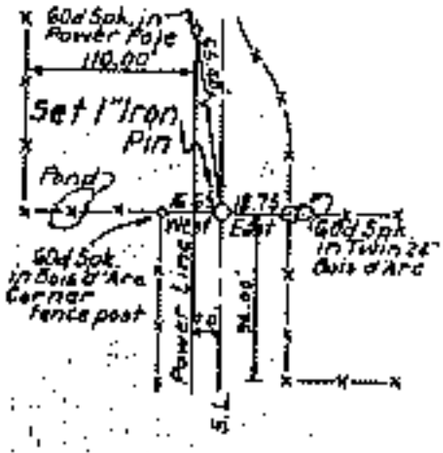

S.W. CORNER

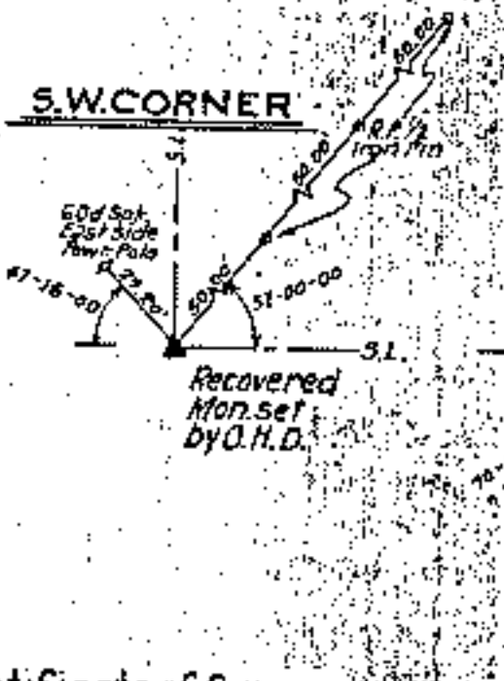

SOUTH 1/4 COR.

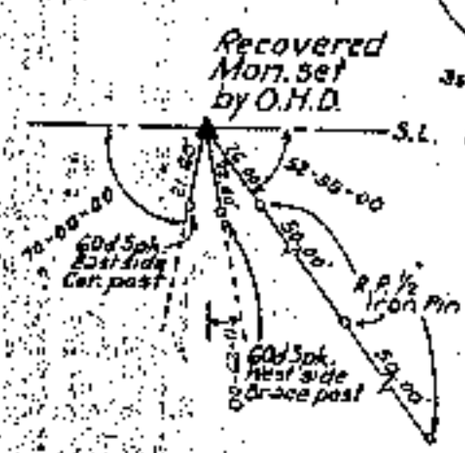

S.E. CORNER

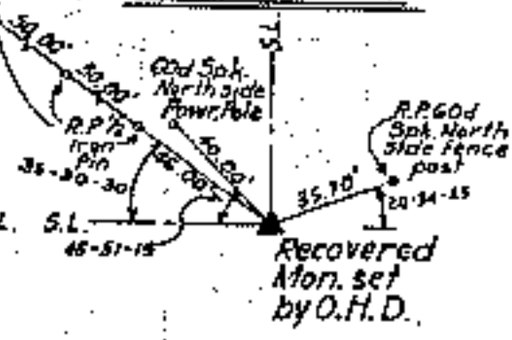

Sheet 2 of 2

Scale:- 1" = 50'
Date:- Feb.-July, 1976
Field Book No. 5-1900

Legend

- △ Monument
- ▭ Orig. Corner
- ○ Iron Pin

Certificate of Survey

I hereby certify that the above plat is a true and correct representation of the survey made in Section 26, T. 20 N., R. 18 E., Mayes County, Oklahoma.

Charles J. Finklea