FORT GIBSON LAKE

AREA "I"

SECTION AND QUARTER SECTION CORNER REFERENCES FOR SECTION 13, T. 20N., R19E., MAYES CO.

N.W. SECTION CORNER

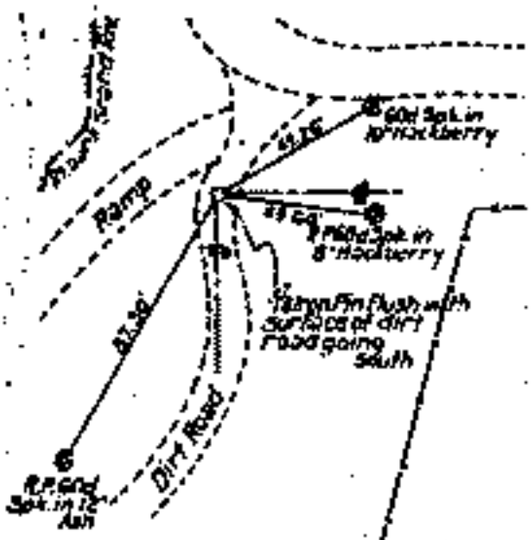

NO. ¼ CORNER

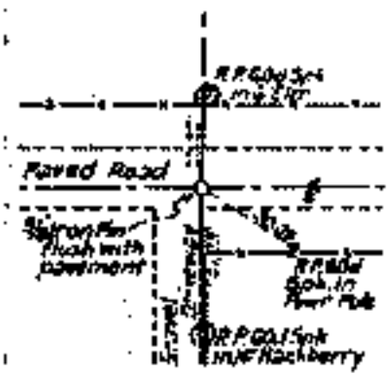

N.E. SECTION CORNE

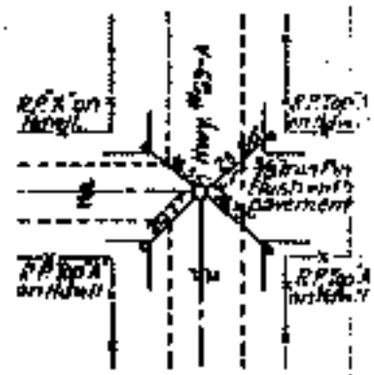

WEST ¼ CORNER

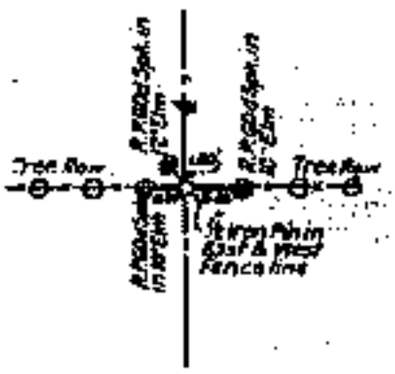

EAST ¼ CORNER

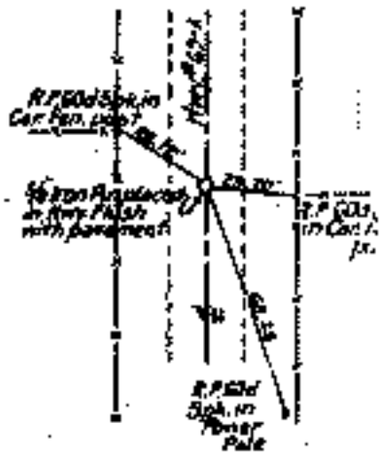

S.W. SECTION CORNER

SO. ¼ CORNER

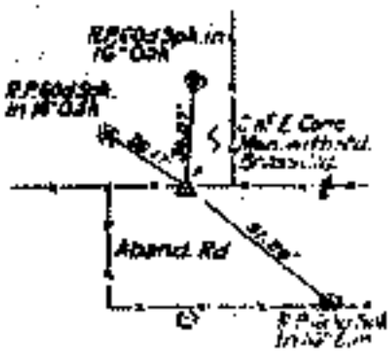

S.E. SECTION CORN

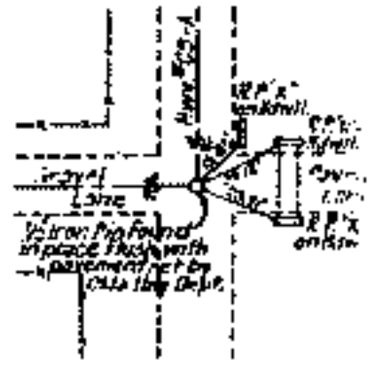

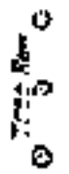

Scale: 1" = 50'
Date: June-October 1973
Field Book No. 5-1868