FORT GIBSON LAKE

GRAND RIVER, OKLAHOMA

SECTION AND QUARTER SECTION CORNER

REFERENCES FOR

SECTION 17 T 20 N, R 19 E CHEROKEE COUNTY

N. W. SECTION CORNER

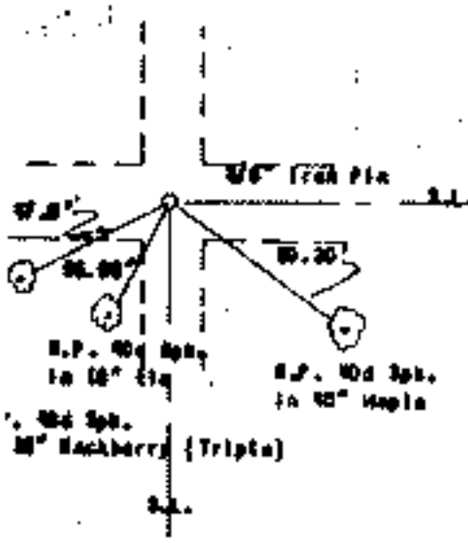

NO. 1/4 CORNER

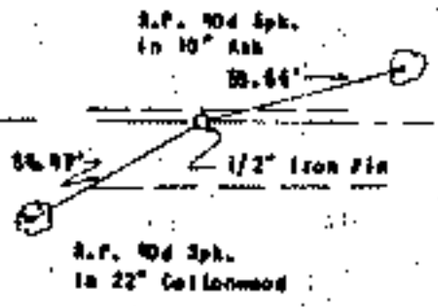

N. E. SECTION CORNER

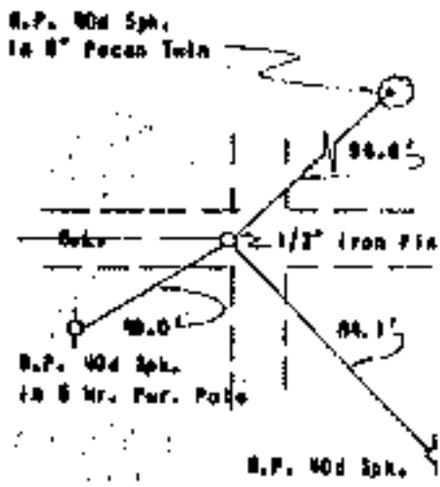

WT. 1/4 CORNER

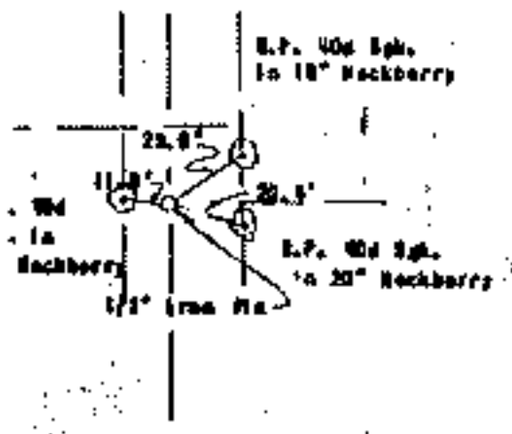

EAST 1/4 CORNER

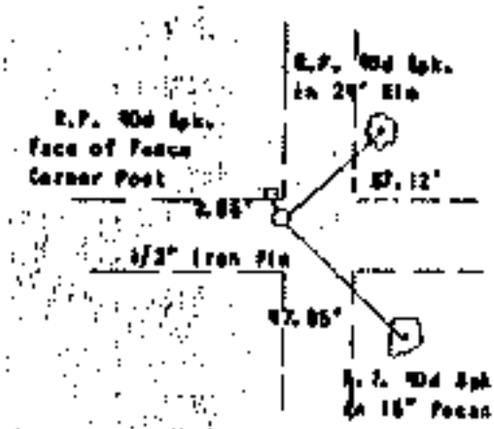

W. SECTION CORNER

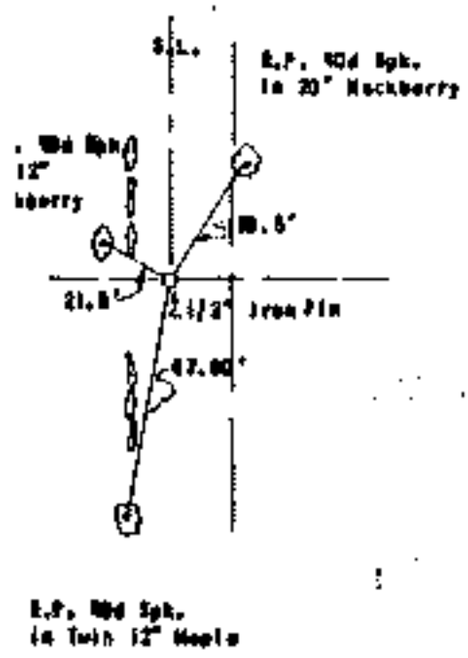

SO. 1/4 CORNER



S. E. SECTION CORNER

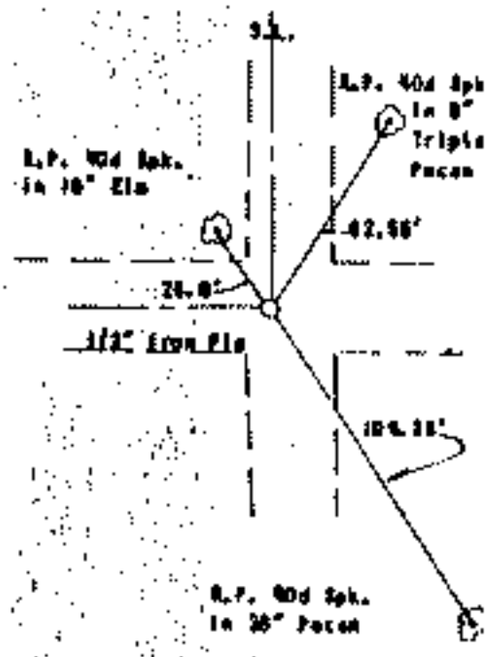

Scale: 1" = 80'
Date: September 20, 1972
Field Book No. 5-1540