FORT GIBSON LAKE
AREA "I"
SECTION AND QUARTER SECTION CORNER REFERENCES FOR
SECTION 19, T 20N, R 19E, MAYES COUNTY

N.W. SECTION CORNER

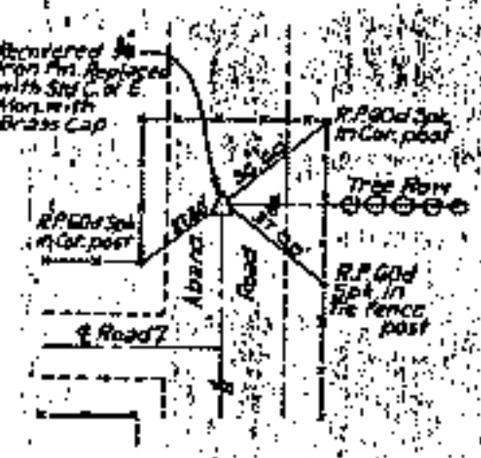

NO. 1/4 CORNER

N.E. SECTION CORNER

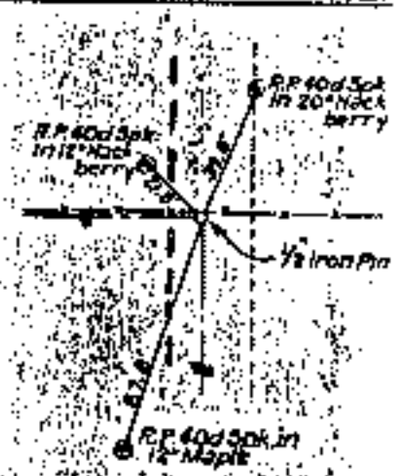

WEST 1/4 CORNER



EAST 1/4 CORNER



S.W. SECTION CORNER

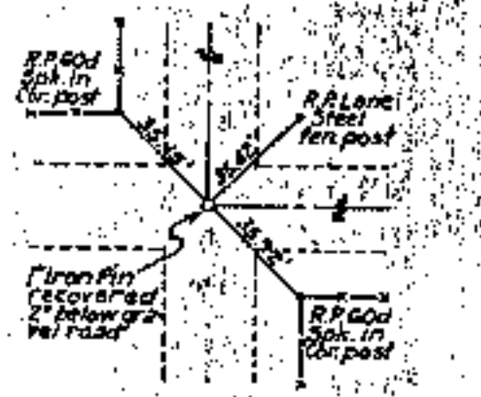

SO. 1/4 CORNER

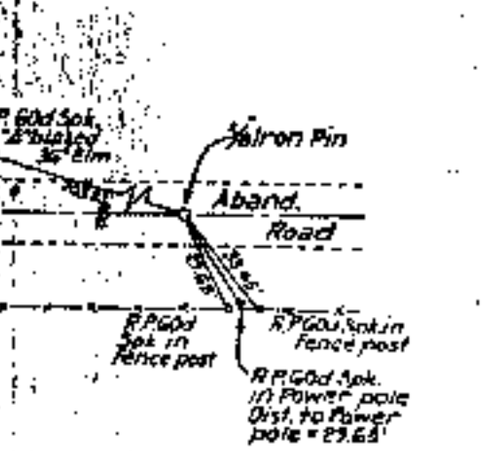

S.E. SECTION CORNER

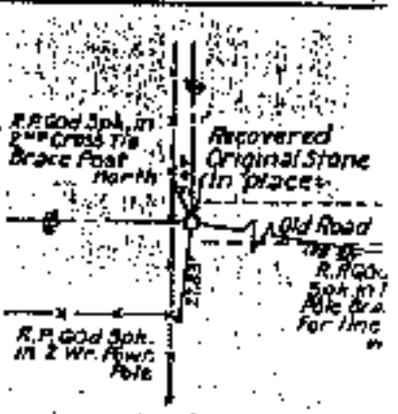

Scale: 1" = 50'
Date: June-October 1973
Field Book No. 5-1865