FORT GIBSON LAKE, AREA "I"
OKLAHOMA

SECTION AND QUARTER SECTION CORNER REFERENCES FOR

SEC. 1, T. 20N., R. 19E., COUNTY MAYES

N.W. CORNER

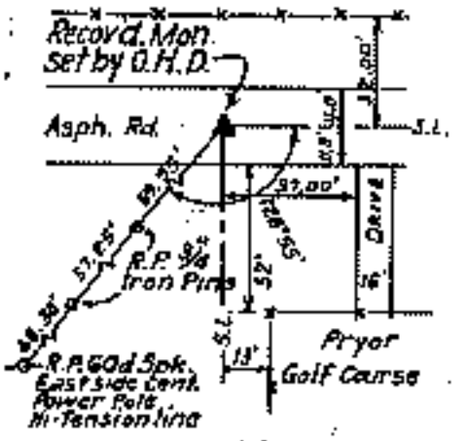

NORTH 1/4 COR.

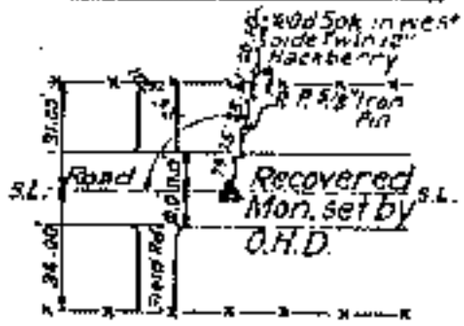

N.E. CORNER

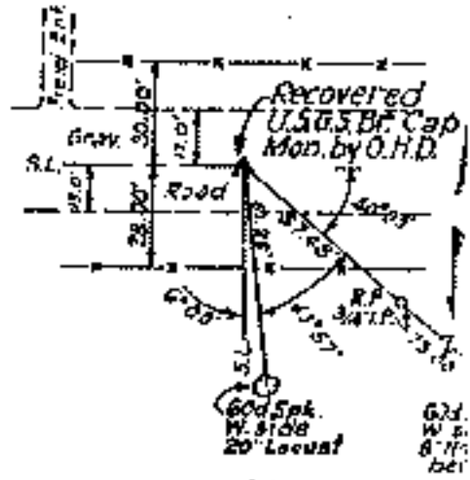

WEST 1/4 COR.

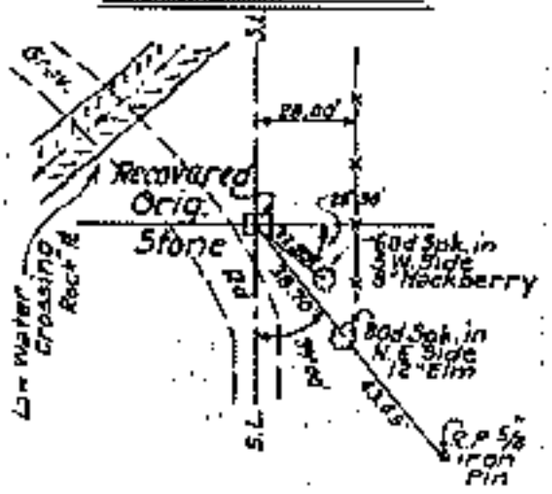

CEN. 1/4 COR.

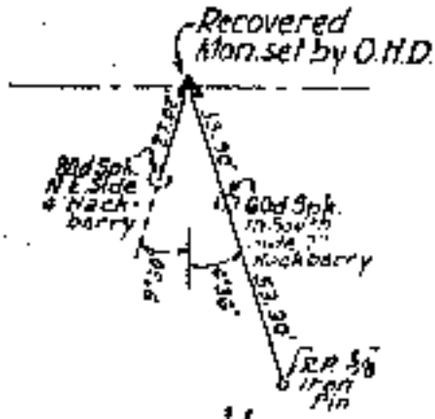

EAST 1/4 COR.

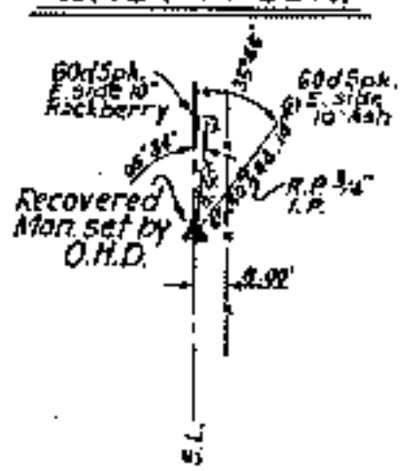

S.W. CORNER

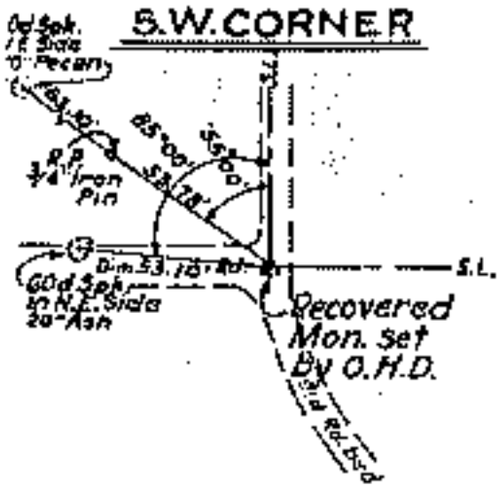

SOUTH 1/4 COR.

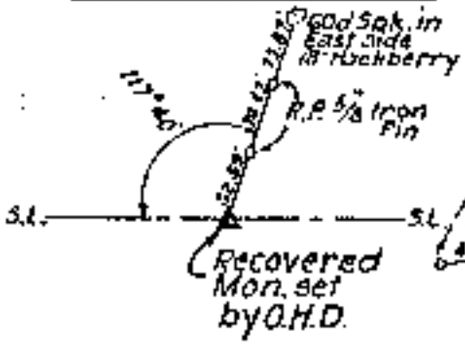

S.E. CORNER

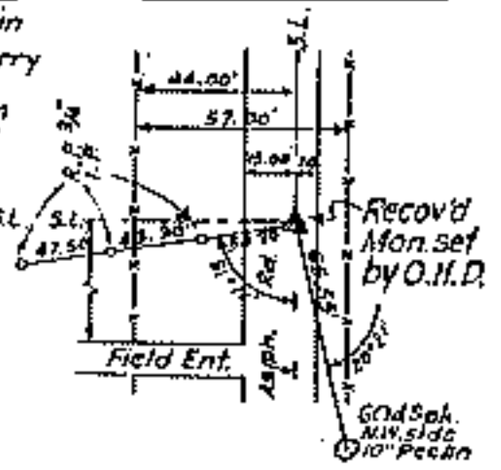

Sheet 2 of 2

Scale:- 1" = 50'
Date:- Feb.-July, 19
Field Book No. 5-1

Certificate of Survey

I hereby certify that the above plat is a true and correct representation of the survey made in Section 1, T. 20N., R. 19E., Mayes County, Oklahoma.

Charles J. Finklea
Registered Land Surveyor No. 35

Legend

- △ Monument
- □ Orig. Corn
- ○ Iron Pin
- ▲ Mon. by O.I.