FORT GIBSON LAKE

GRAND RIVER OKLAHOMA

SECTION AND QUARTER SECTION

REFERENCES FOR

SECTION 20, T 20 N, R 19 E CHEROKEE COUNTY

N. W. SECTION CORNER

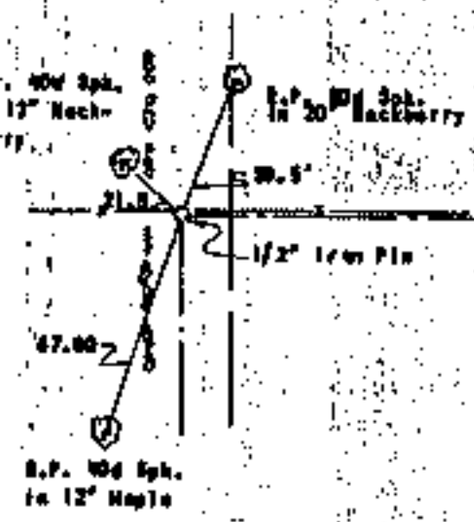

NORTH 1/4 CORNER

N. E. SECTION CORNER

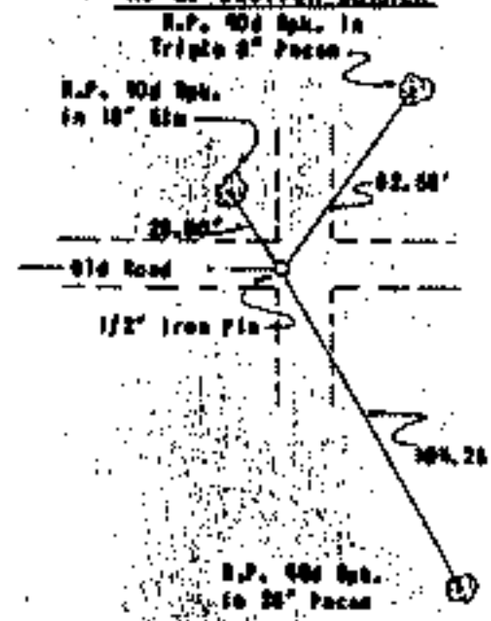

WEST 1/4 CORNER



EAST 1/4 CORNER

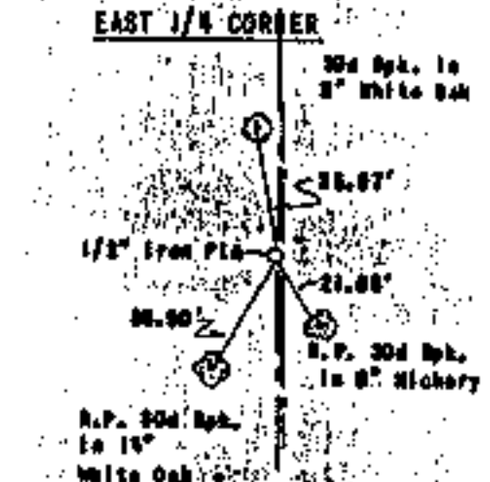

S.W. SECTION CORNER

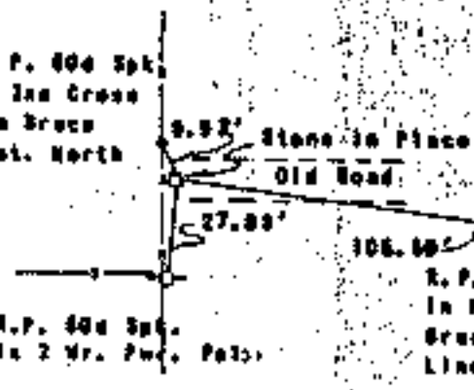

SO. 1/4 CORNER

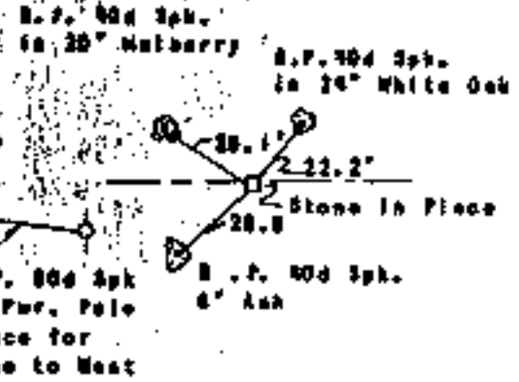

S.E. CORNER

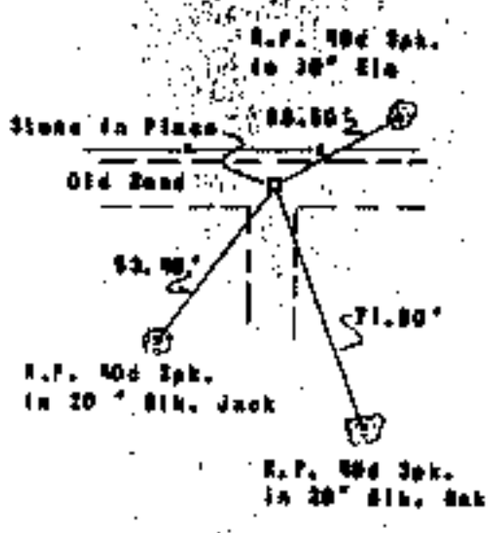

Scale: 1" = 60'
Date: September 28, 1972
Field Book No. S-1850