FORT GIBSON LAKE, AREA 1
OKLAHOMA

SECTION AND QUARTER SECTION CORNER REFERENCES FOR

SEC. 23, T. 20N., R. 19E., COUNTY MAYES

N.W. CORNER

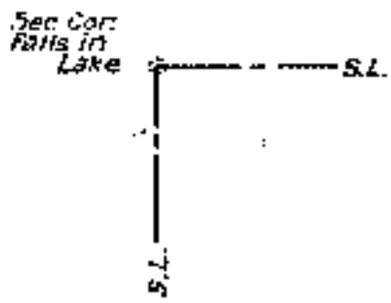

NORTH 1/4 COR.

Not Surveyed

Plat only

N.E. CORNER

WEST 1/4 COR.

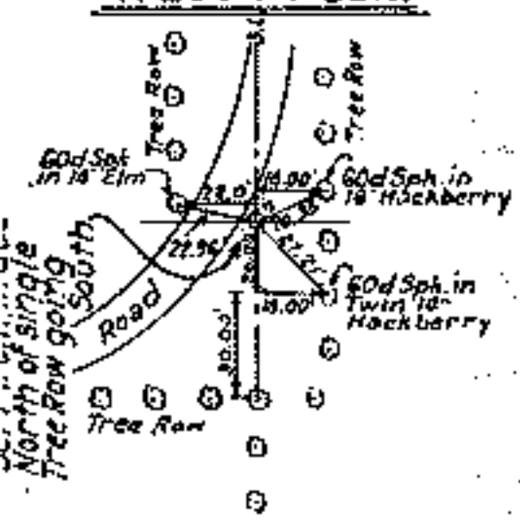

EAST 1/4 COR.

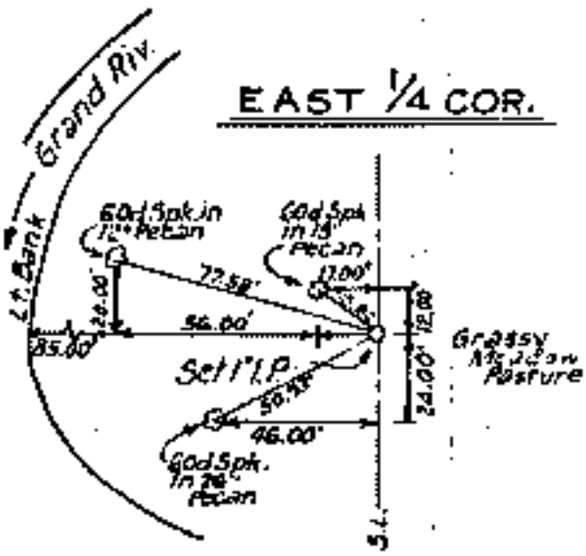

S.W. CORNER

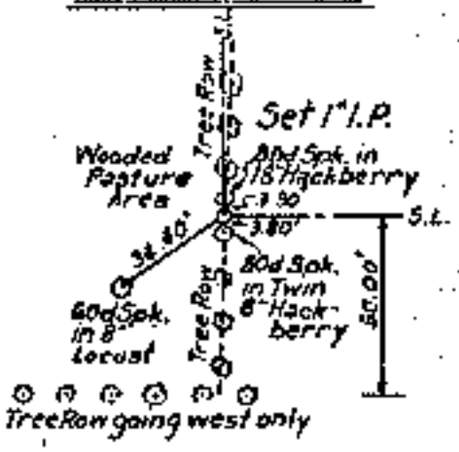

SOUTH 1/4 COR.

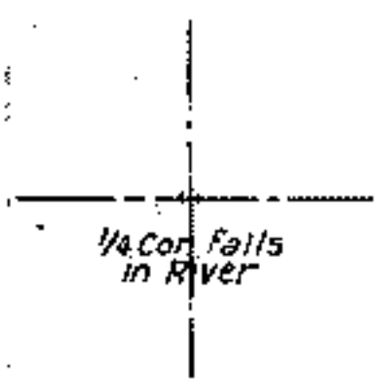

S.E. CORNER

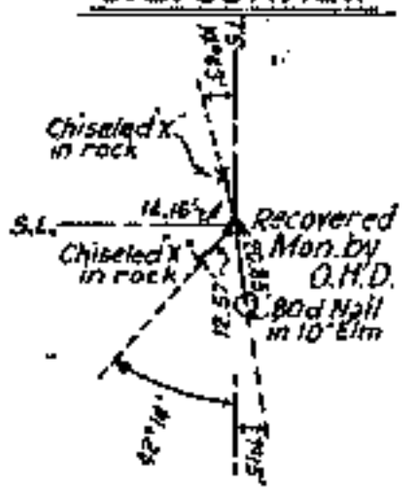

Sheet 2 of 2

Scale:- 1" = 50'
Date:- Feb.-July, 197
Field Book No. 5-19
5-19
5-19

Certificate of Survey

I hereby certify that the above plat is a true and correct representation of the survey made in Section 23, T. 20 N., R. 19 E., Mayes County, Oklahoma.

Charles J. Finklea
Registered Land Surveyor No. 35

Legend

- △ Monument
- □ Orig. Corner
- ○ Iron Pin
- ▲ Mon. by O.H.