FORT GIBSON LAKE
GRAND RIVER, OKLAHOMA
SECTION AND QUARTER SECTION CORNER REFERENCES FOR

SEC. 30, T21N, R19E COUNTY MAYES

N

N.W. CORNER BOUNDARY COR.

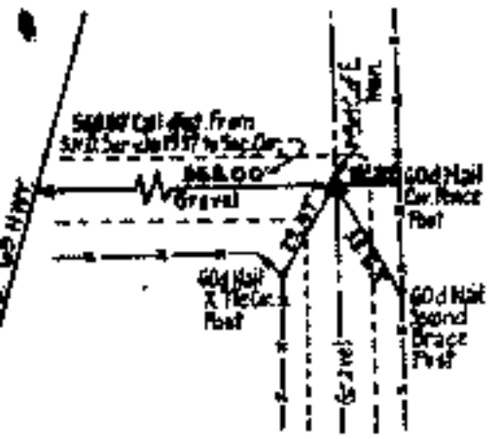

NORTH CORNER

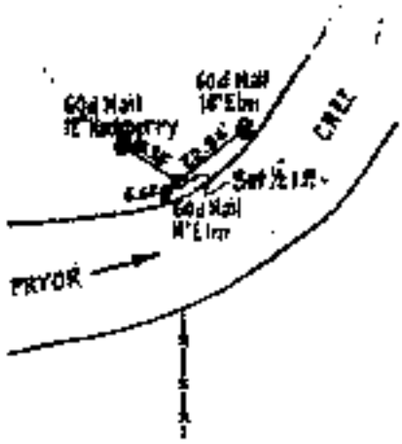

N.E. CORNER

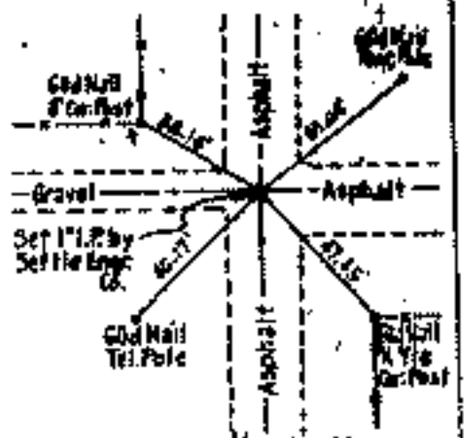

WEST ¼ CORNER BOUNDARY CORNER

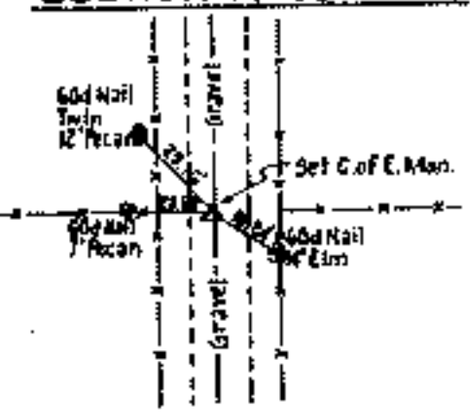

EAST ¼ COR. BOUNDARY COR.

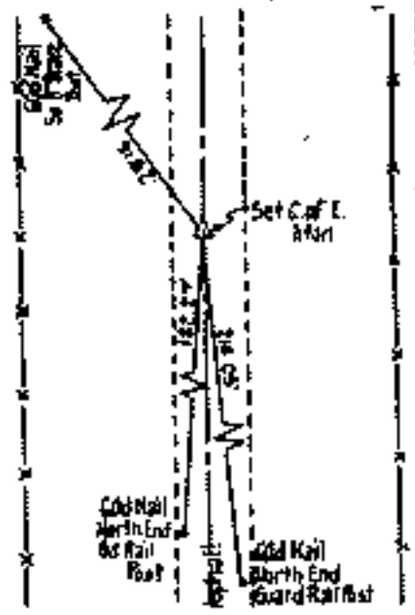

S.W. CORNER

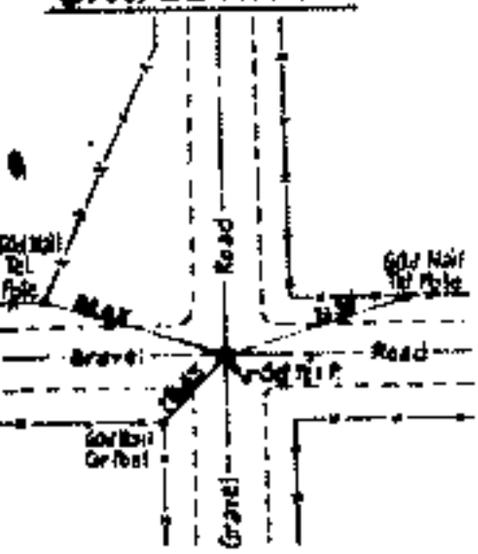

SOUTH ¼ COR. BOUNDARY LINE

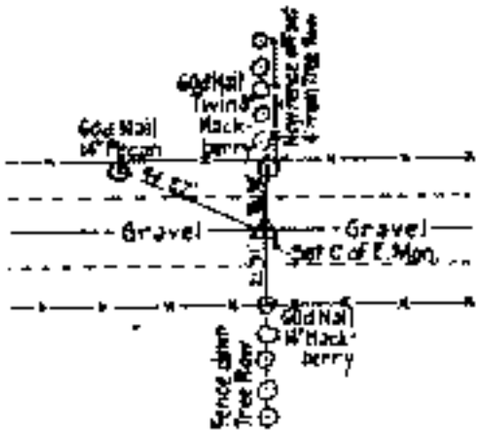

S.E. CORNER

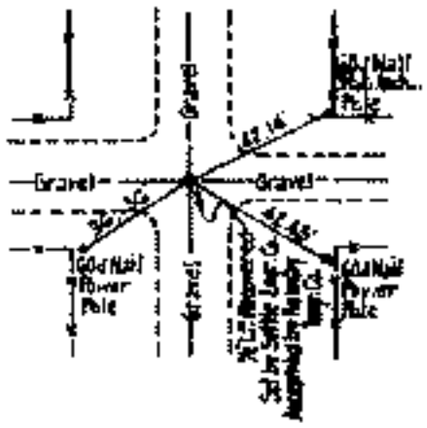

SAN JUAN ENGINEERING CO.

Scale: 1" = 50'
Date: Oct. 1971
Field Book No. 5-1838

LEGEND

Sec. 30 T21N 1E

△ Monument
□ Original Corn