GRAND RIVER, OKLAHOMA
SECTION AND QUARTER SECTION CORNER REFERENCES FOR

SEC. 31, T 21 N, R 19 E COUNTY MAYES

N

N.W. CORNER

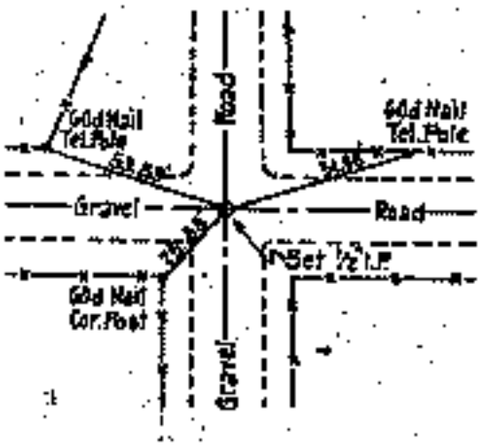

NORTH ¼ COR. BOUNDARY LINE

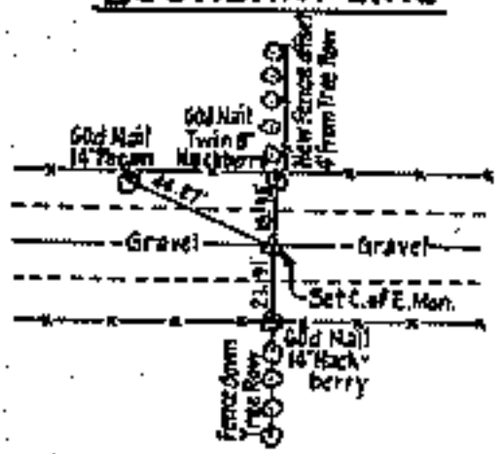

N.E. CORNER

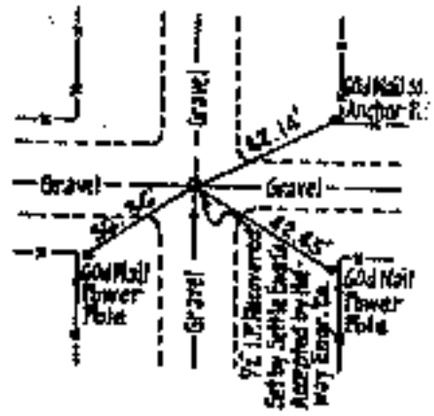

WEST ¼ CORNER

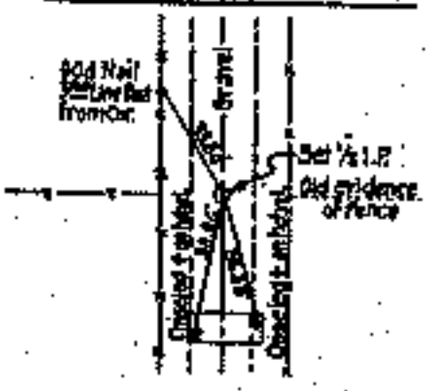

EAST ¼ CORNER

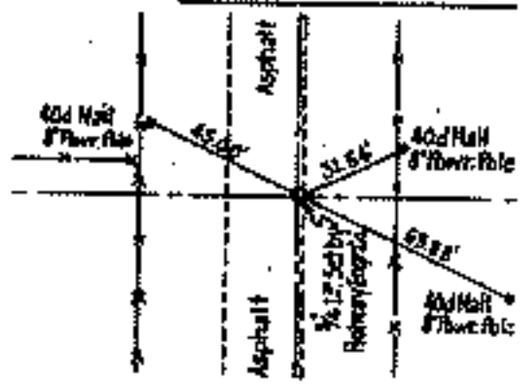

S.W. CORNER



SOUTH ¼ CORNER

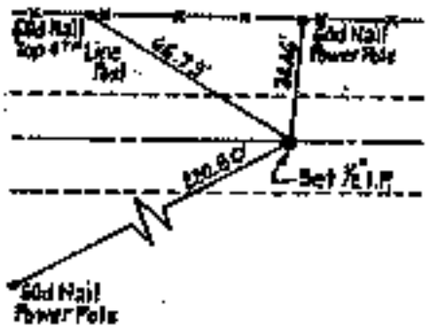

S.E. CORNER

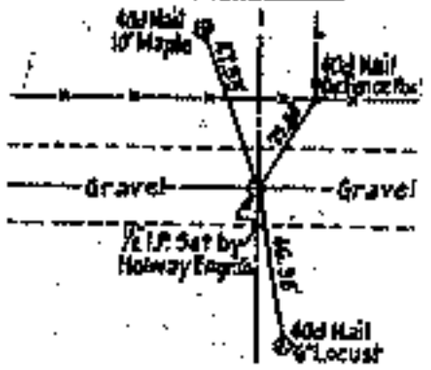

SAN JUAN ENGINEERING CO.

Scale: 1" = 50'
Date: Oct. 1971
Field Book No. 5-1839

LEGEND

△ Monument
□ Origin Corner
○ Iron Pin