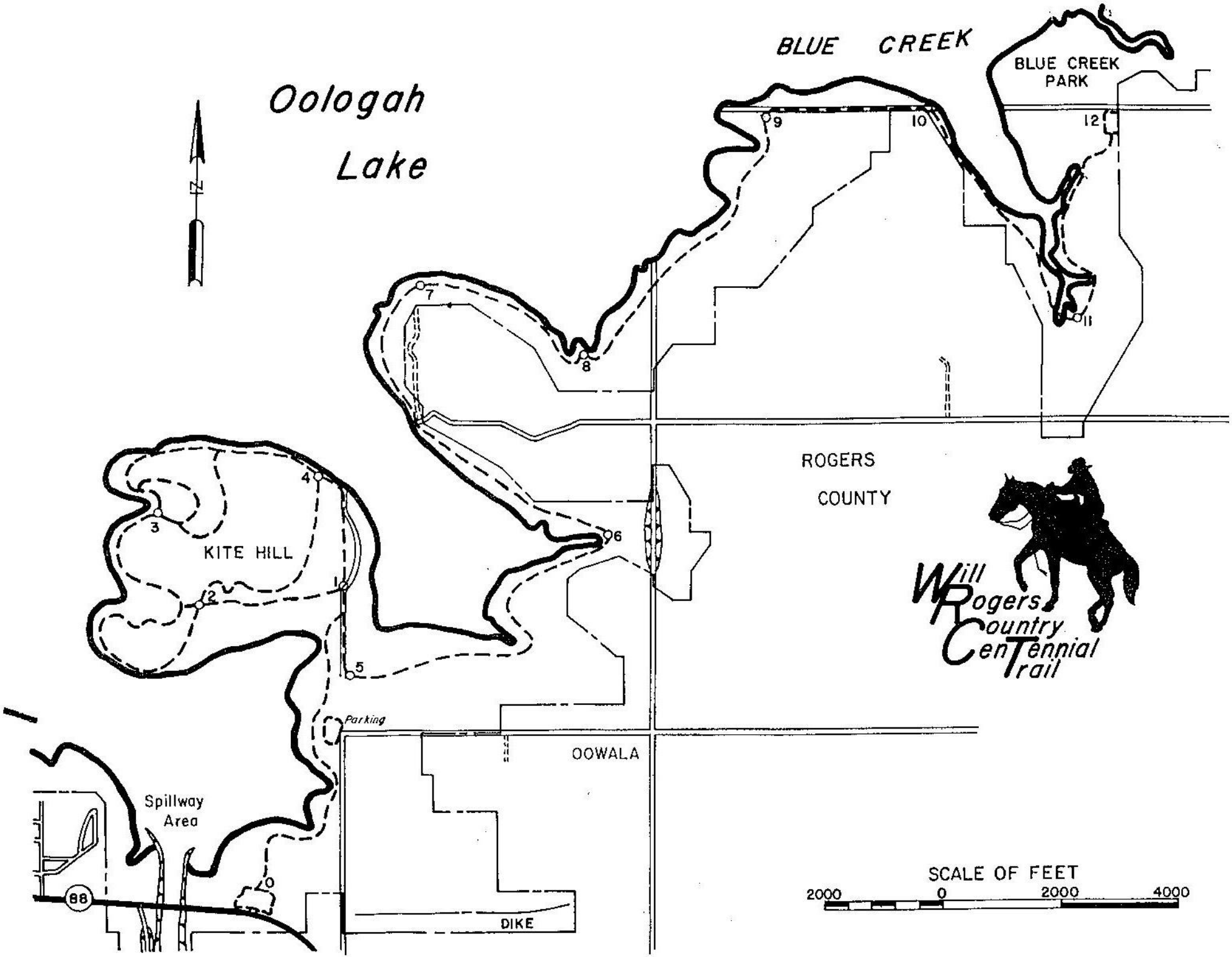
Oologah
Lake
N
BLUE CREEK
BLUE CREEK
PARK
9
10
12
7
8
11
ROGERS
COUNTY
4
3
KITE HILL
2
1
6
5
Parking
OOWALA
Spillway
Area
0
88
DIKE
Will
Rogers
Country
CenTennial
Trail
SCALE OF FEET
2000
0
2000
4000

SIGNS



Horse Trail



WILL ROGERS COUNTRY CENTENNIAL TRAIL REGULATIONS

Horse Riders, Hikers, and Sightseers WELCOME.

FOR YOUR SAFETY:

Firearm practice WILL NOT be allowed on public land adjacent to the trail.

The trail WILL BE closed to horse riders during deer gun season.

To protect your trail's natural beauty, for everyone's enjoyment it will be necessary to follow these rules:

VEHICLES ARE TO REMAIN ON MAINTAINED ROADWAYS
CAMPING IS PERMITTED AT DESIGNATED CAMPSITES ONLY
TRASH AND LITTER WILL BE DEPOSITED IN PROVIDED CONTAINERS
GROUND FIRES ARE ALLOWED ONLY IN FIRERINGS AT DESIGNATED CAMPSITES
FOLLOW THE TRAIL SIGNS

Chapter III, Title 36, C.F.R. is enforced on this trail. VIOLATORS WILL BE CITED. Copies are available from Park Rangers and the Project Office located near the dam.

SCALE OF TRAIL DISTANCES

0 = Spillway Parking	6-7 = 1.5 mi
0-1 = 1.7 mi	7-8 = .8 mi
1-2 = .5 mi	8-9 = 1.3 mi
2-3 = 1.7 mi	9-10 = .6 mi
3-4 = .9 mi	10-11 = 1.0 mi
4-5 = .6 mi	11-12 = 1.0 mi
5-6 = 1.3 mi	12 = Blue Creek Parking

Total Trail length = 18.0 miles
Short Trail length = 12.5 miles*

*Excludes Kite Hill interior trails

OOLOGAH LAKE

Oologah Lake, a Corps of Engineers managed lake located in northeast Oklahoma, has more than 50,000 acres of land and water available for public use. Approximately 12,942 acres of land and water are managed by the Oklahoma Department of Wildlife Conservation; over 6,500 acres of land are managed by the Corps of Engineers for wildlife.

WILDLIFE MANAGEMENT

Various methods of land management are used on the project to improve the food and cover available for wildlife. Principal game species such as white-tailed deer, bobwhite quail, fox and gray squirrels, swamp and cottontail rabbits, and raccoons benefit from these practices. Some areas on the Oologah State Game Management area are managed specifically for migratory wildlife such as ducks, geese, and mourning dove.

Grazing leases are used to meet resource management objectives such as habitat improvement. To maintain the condition of native grassland habitat for upland game birds and other species, selected areas are periodically burned. Other management techniques include reforestation, cover establishment and food plots. Food plots consist of plantings of small grains which are used to supplement the natural food sources of wildlife.

FOR THE VISITOR

Overnight accommodations, services, and supplies are available at convenient locations just off Government-owned property.

Hunting and fishing are regulated by Federal and State laws, and the same licenses are required as in other parts of Oklahoma.

Do not damage or remove trees or plants. Protect the forest—extinguish all fires. Keep the area beautiful for other visitors. Use trash cans to dispose of refuse.

Inquiries regarding Oologah Lake and its use are welcomed by the Project Manager and copies of regulations governing public use of this lake and other information may be obtained at the project office at the dam. Our mailing address is:

Oologah Area Office
PO Box 700
Oologah, OK 74053

US Army Corps of Engineers
Tulsa District