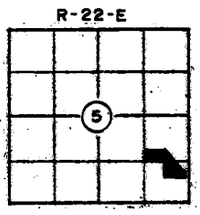

PARTIAL BOUNDARY SURVEYS
TENKILLER LAKE OKLA.
SEC. 5 T-14-N R-22-E

PARCEL # 51 COUNTY CHEROKEE

D.O. NO. 0001 Performed Under Contract No. DACA 56-88-D-0047

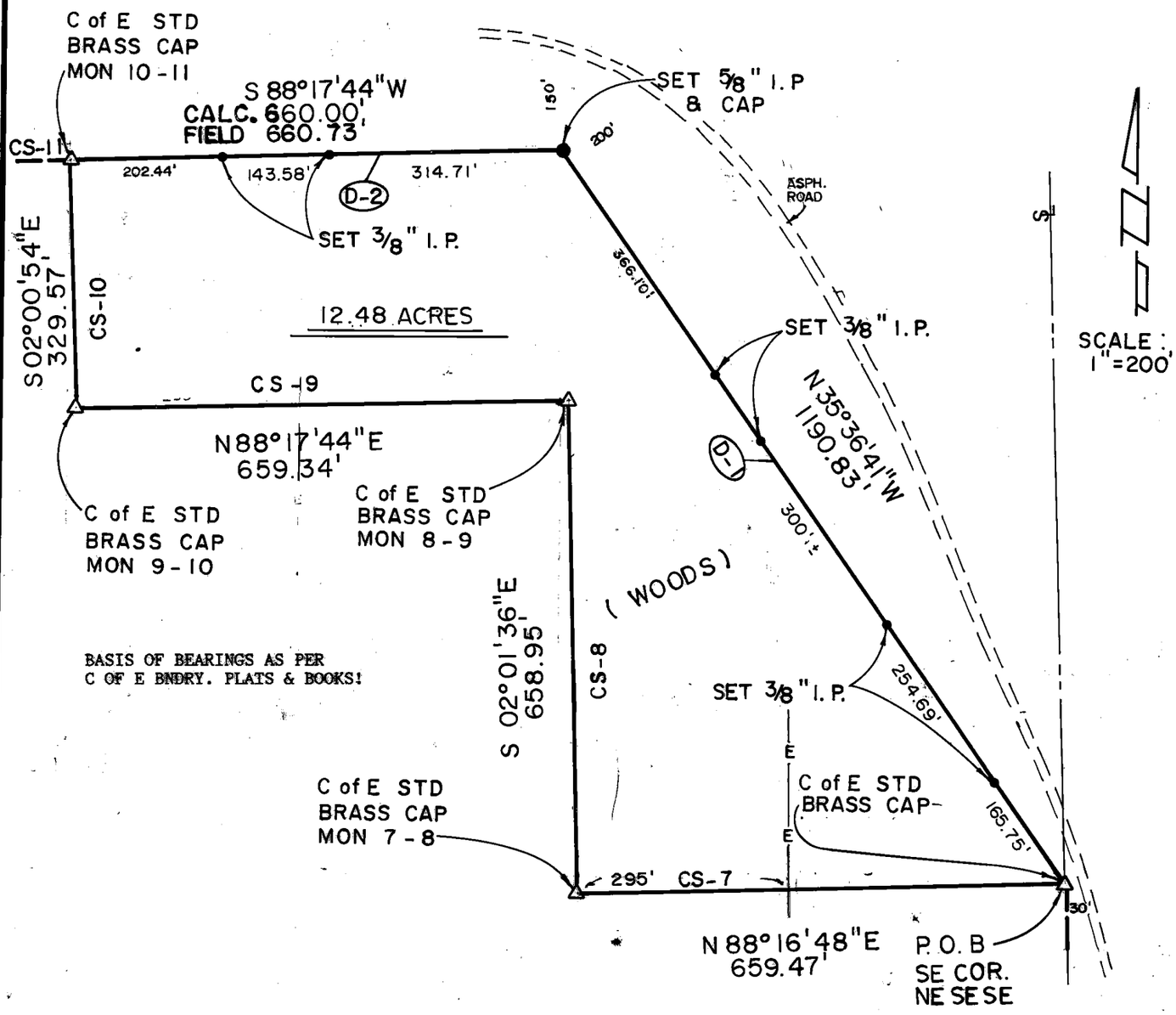

PARCEL #51 DESCRIPTION

Parcel #51 containing 12.48 Acres, "more or less", located in the E½ of the SE¼ of Section 5, Township 14 North, Range 22 East, Indian Meridian, Cherokee County, Oklahoma, described as: beginning at the southeast corner of the NE¼ SE¼ SE¼ of said Section 5; thence N35°36'41"W, 1190.83 feet (D-1) to a 5/8" iron pin with aluminum cap; thence S88°17'44"W, 660.73 feet (D-2) to the northwest corner of SW¼ SW¼ NE¼ SE¼ a std. C of E brass cap (mon 10/11); thence S02°00'54"E, 329.57 feet (cs-10) to the northwest corner of SE¼ SE¼, being a std. C of E brass cap (mon 9/10); thence N88°17'44"E, 659.34 feet (cs-9) to the northwest corner of NE¼ SE¼ SE¼, being a std. C of E brass cap (mon 8/9); thence S02°01'36"E, 658.95 feet (cs-8) to the southwest corner of NE¼ SE¼ SE¼, being a std. C of E brass cap (mon 7/8); thence N88°16'48"E, 659.47 feet (cs-7) along the south line of the N½ SE¼ SE¼ to the point of beginning.

Field Book No. 4-292 Date 11/88

CERTIFICATE OF SURVEY

I Hereby Certify That The Above Plat is a True and Correct Representation of the Survey.

BASIL E. SCOTT, JR. L.S. 545

SCOTT & ASSOCIATES INC.
LAND SURVEYORS

U.S. ARMY CORPS OF ENGINEERS
TULSA DISTRICT

—LEGEND—

△ MONUMENT
□ ORIGINAL CORNER
● IRON PIN W/CAP

REFERENCES

PARTIAL BOUNDARY SURVEYS
TENKILLER LAKE OKLA.
SEC. 5 T-14 -N R-22 -E

COUNTY CHEROKEE

D.O. NO. 0001 Performed Under Contract No. DACA 56-88-D-0047

PARCEL # 51

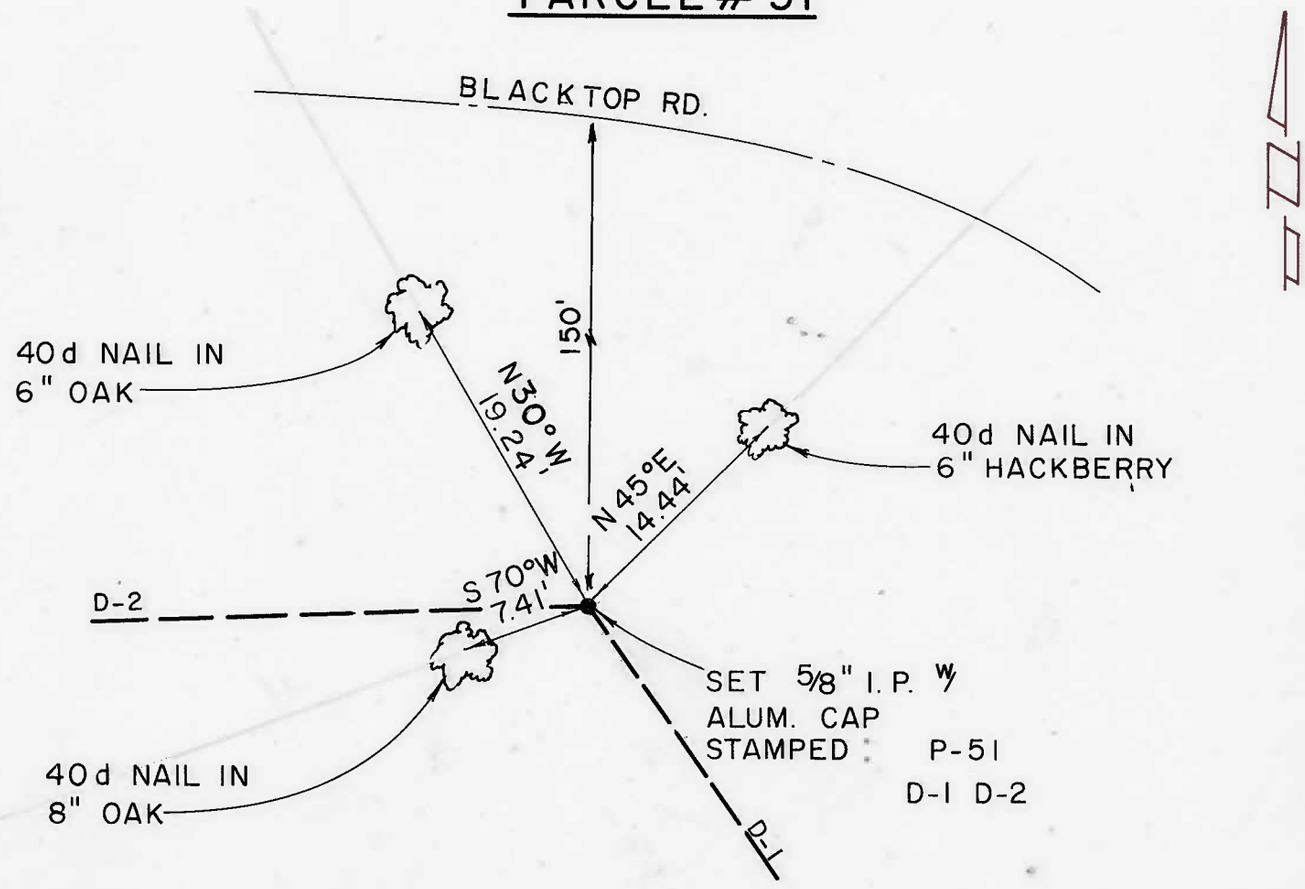

D-1 , D-2

Field Book No. 4-292 Date 11/88

CERTIFICATE OF SURVEY

I Hereby Certify That The Above Plat is a True and Correct Representation of the Survey

BASIL E. SCOTT JR. L.S. 545

SCOTT & ASSOCIATES, INC.
LAND SURVEYORS

U.S. ARMY CORPS OF ENGINEERS
TULSA DISTRICT

—LEGEND—

△ MONUMENT
□ ORIGINAL CORNER
● IRON PIN W/CAP